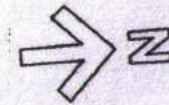
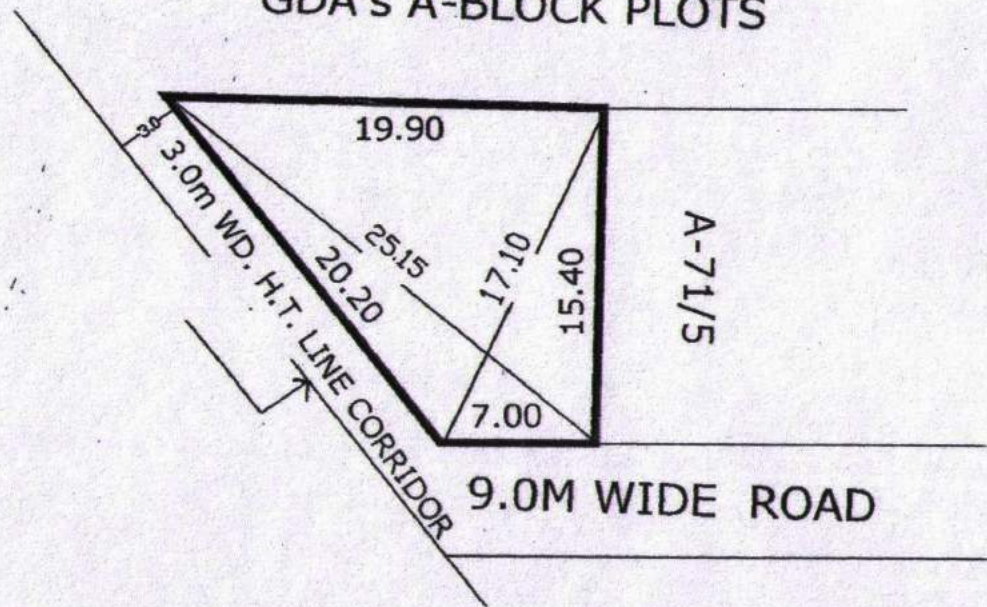


SITE PLAN OF PLOT NO. A-71/6, AT A-BLOCK GOVINDPURAM

PLOT AREA NO OF 71/6 = 208.90 SQ.MT.



GDA's A-BLOCK PLOTS



Handwritten signature and date: 11/5/16

PREPARED BY
D,MAN

COMPARED BY.

J.E.

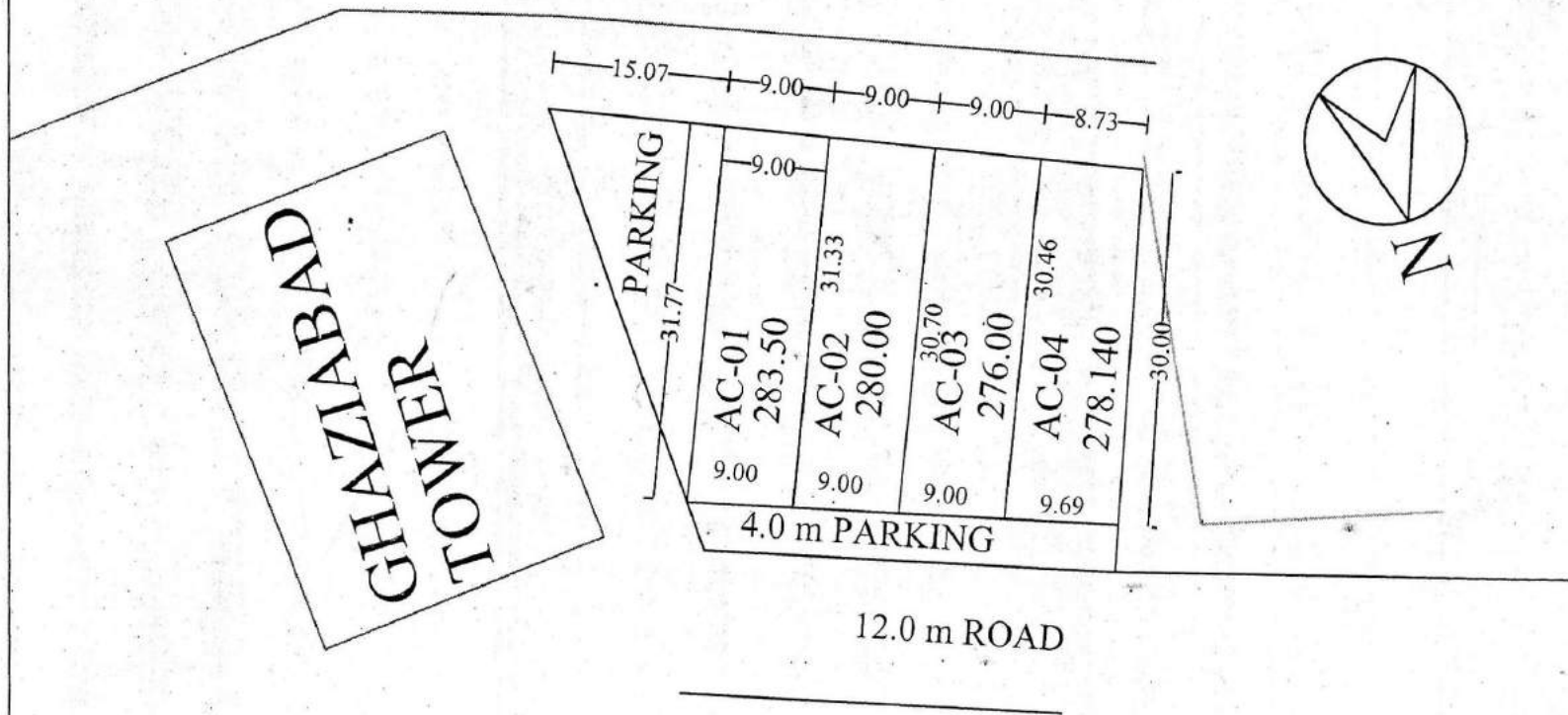
A.E.

E.E.

T.P.

SITE PLAN OF PLOT NO. AC-

AT AMBEDKAR ROAD, DISTT. CENTRE GZB



[Signature]
31/03/10

PREPARED By.

COMPARED By.

[Signature]
31/3/10

Measured By.

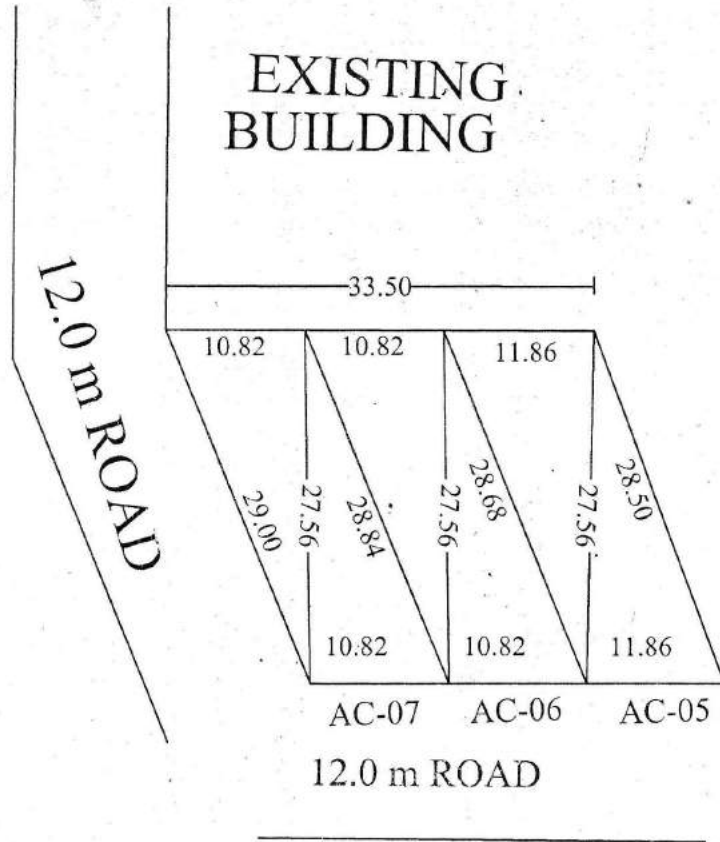
[Signature]
31.03.10

Astt. Engineer

[Signature]
07/4/10

Town Planner.

SITE PLAN OF PLOT NO. AC- 06 AT AMBEDKAR ROAD, DISTT. CENTRE GZB



| PLOT NO. | AREA |
|----------|-------------|
| AC-05 | 311.03 SQ.M |
| AC-06 | 296.64 SQ.M |
| AC-07 | 296.97 SQ.M |

[Signature]
84/03/12.
PREPARED By.

[Signature]
27/3/12
COMPARED By.

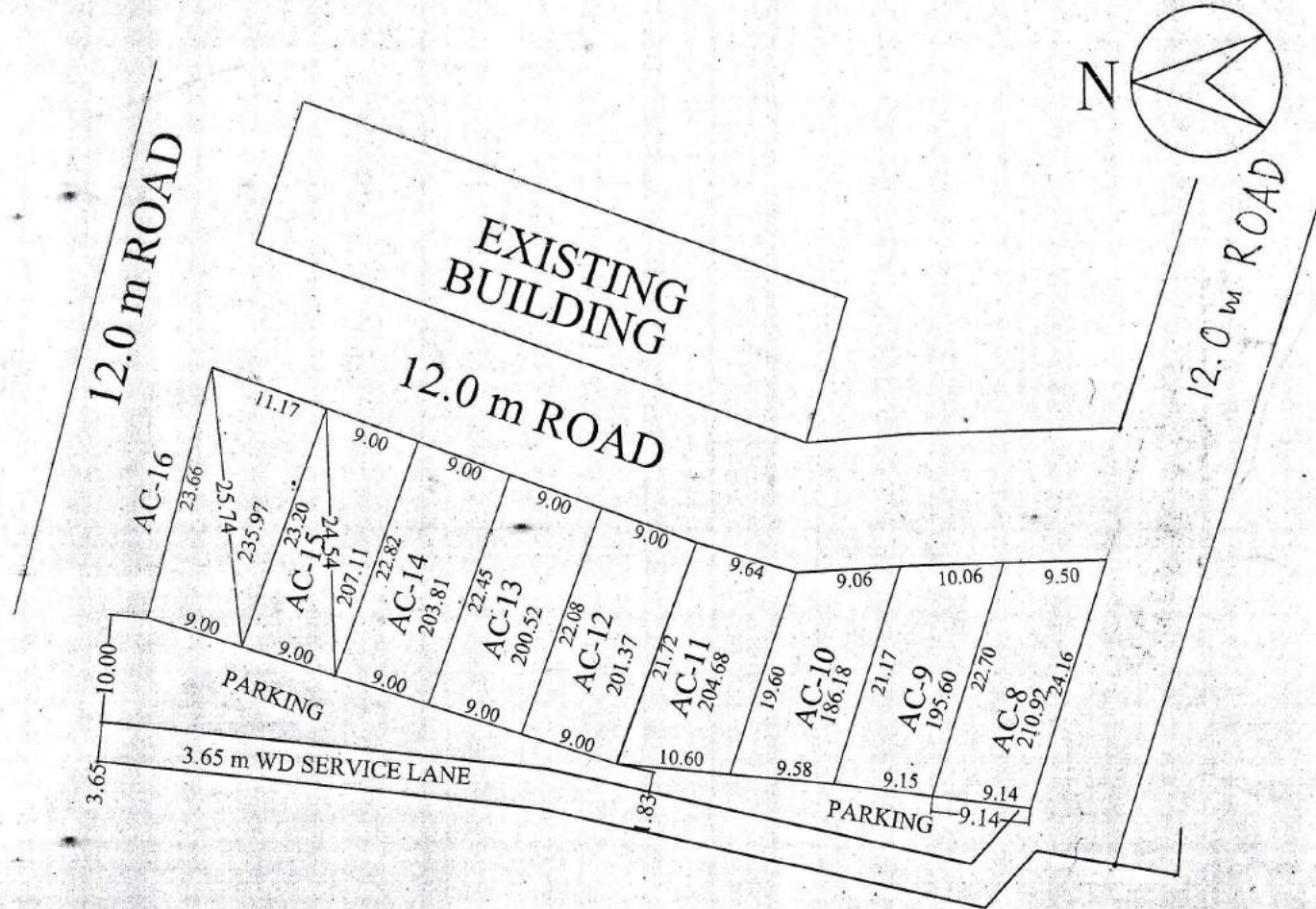
[Signature]
20/3/12
Measured By.

[Signature]
26/03/12
Asstt. Engineer

[Signature]
27/3/12
Town Planner.

SITE PLAN OF PLOT NO. AC-

AT AMBEDKAR ROAD, DISTT. CENTRE GZB



[Signature]
29/12/08
PREPARED By.

[Signature]
29-12-08
COMPARED By.

[Signature]
Measured By.

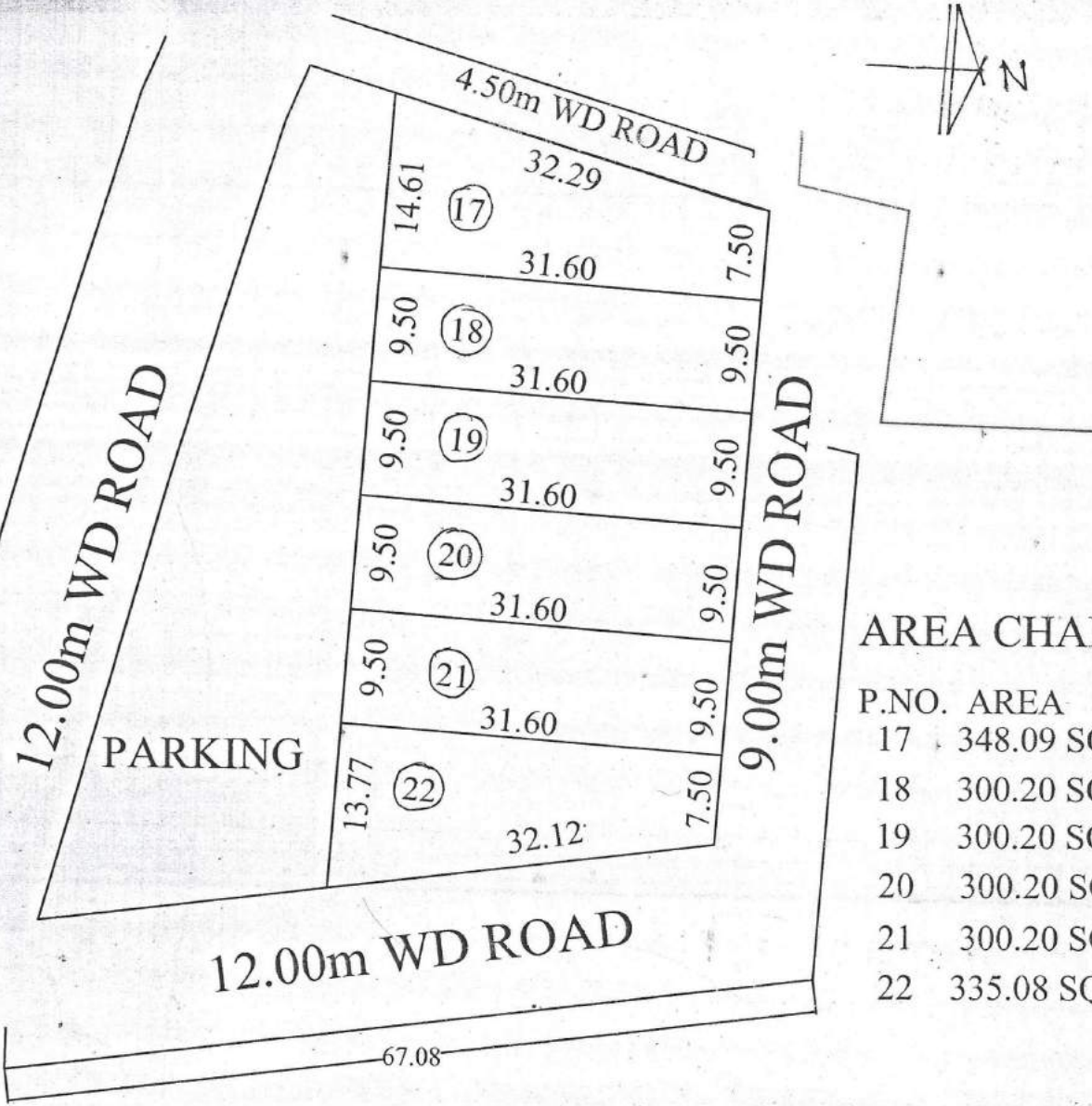
[Signature]
29.12.08
Asstt. Engineer

[Signature]
29/12/08
A.T.P.

[Signature]
29/12/08
E.E.

[Signature]
29/12/08
Town Planner.

SITE PLAN FOR COMMERCIAL PLOT NO. AT AMBEDKAR ROAD, DISTT. CENTRE



AREA CHART

| P.NO. | AREA |
|-------|------------|
| 17 | 348.09 SQM |
| 18 | 300.20 SQM |
| 19 | 300.20 SQM |
| 20 | 300.20 SQM |
| 21 | 300.20 SQM |
| 22 | 335.08 SQM |

[Signature]
30/08/08
PREPARED BY

[Signature]
30/8/08
sd. Zaksir Ali
dt 26/08/08
COMPARED BY J.E.

[Signature]
sd. sharma
dt 26/08/08
A.E

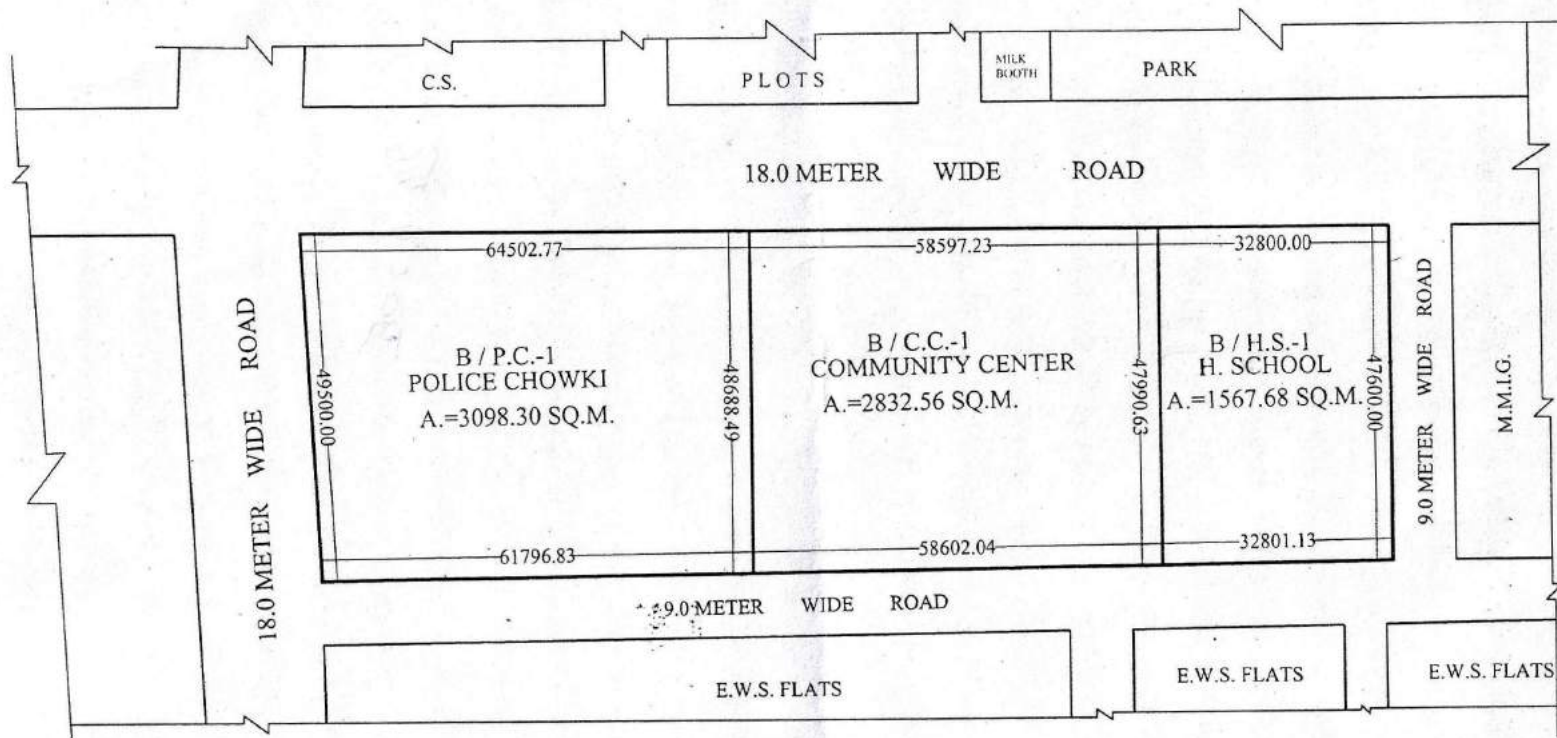
[Signature]
30/08/08
A.T.P. T.P.

SITE PLAN OF POLICE CHOWKI PLOT, COMMUNITY CENTER PLOT & HIGH SCHOOL PLOT A
POCKET-B MADHUBAN BAPUDHAM YOJNA , GDA, GZB.

HIGH SCHOOL PLOT - B/H.S.-1 = 1567.68 SQ.M.

COMM. CENTER PLOT - B/C.C.-1 = 2832.56 SQ.M.

POLICE CHOWKI PLOT - B/P.C.-1 = 3098.30 SQ.M.



Shrawi
11-02-21
PREPARED BY.

Shrawi
25/02/21
COMPARED BY.

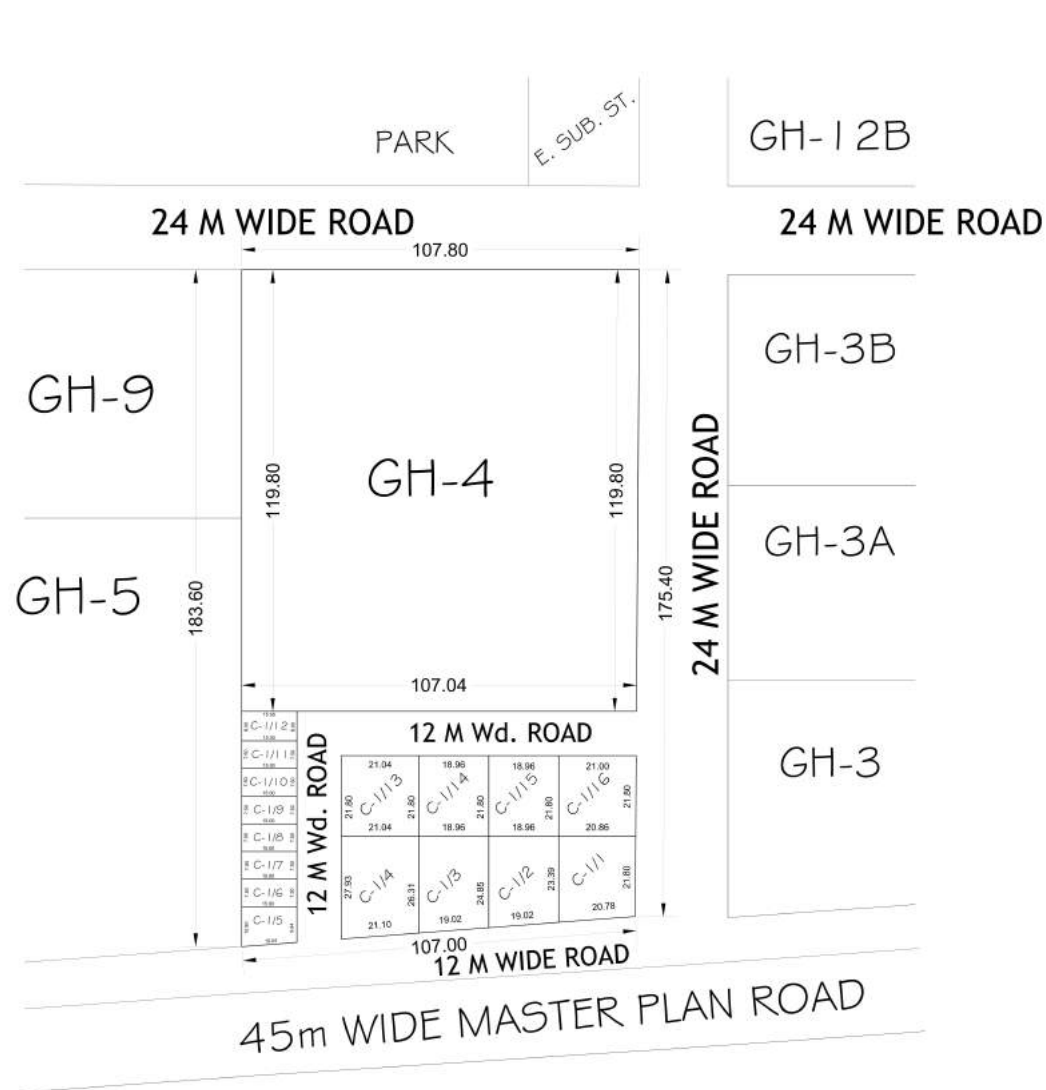
[Signature]
MEAS.&AREA CAL.(J.E.)

[Signature]
A.E.

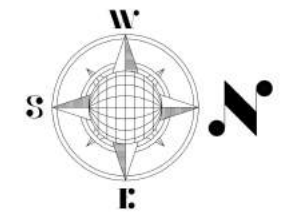
[Signature]
E.E.

[Signature]
TOWN PLANNER

REVISED PART LAYOUT PLAN OF COMMERCIAL PLOT C-1/1 TO C-1/16 & GROUP HOUSING PLOT GH-4 AT, KOYAL ENCLAVE SCHEME, LONI, G.D.A. GHAZIABAD



COMMERCIAL PLOTS
GROUND COVERAGE - 50%
F.A.R. - 1.75

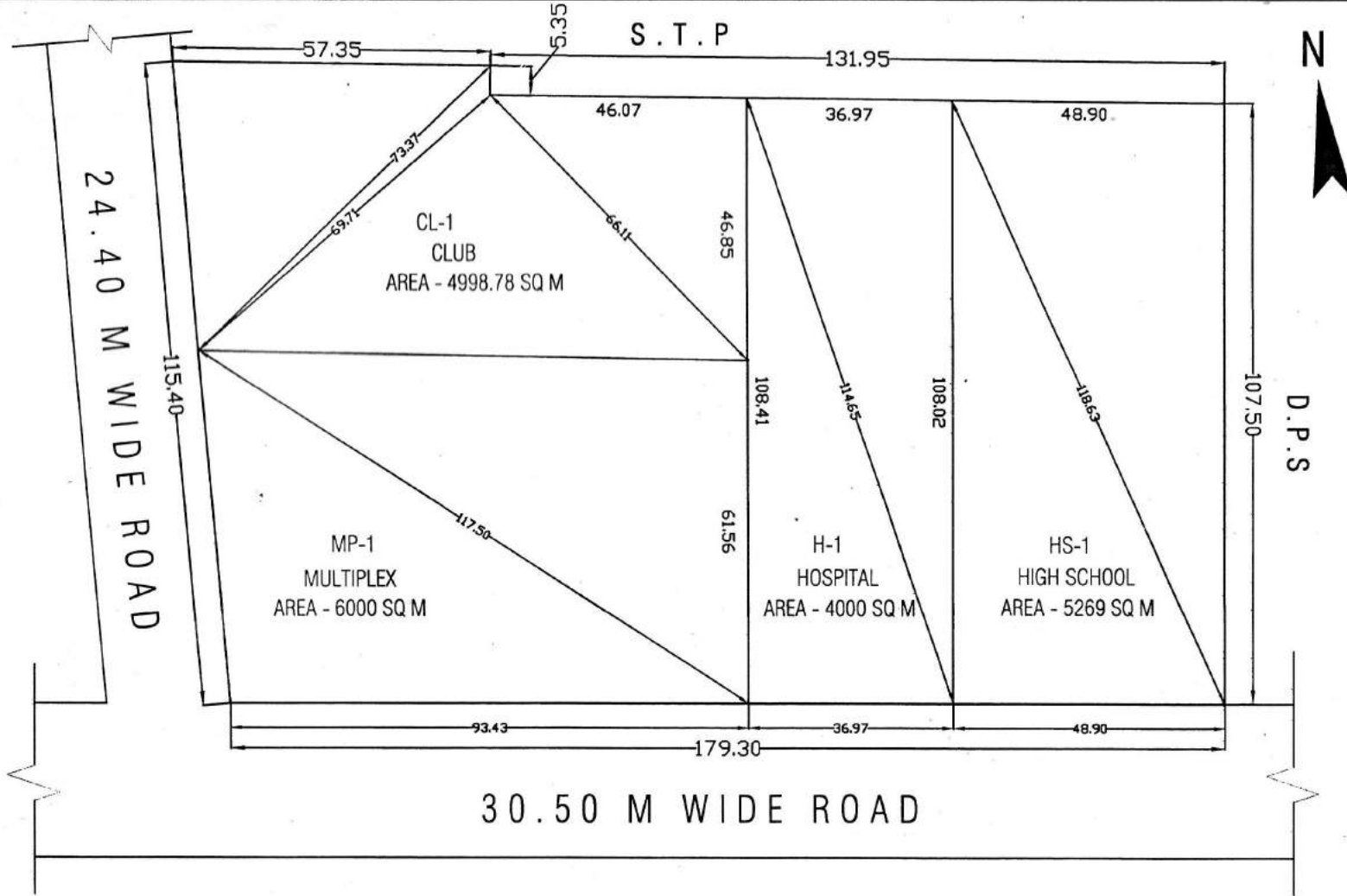


| AREA SCHEDULE | |
|-----------------|-----------------|
| PLOT No. | AREA (IN Sqmt.) |
| C-1/1 | 469.78 |
| C-1/2 | 457.36 |
| C-1/3 | 485.00 |
| C-1/4 | 570.61 |
| C-1/5 | 153.40 |
| C-1/6 to C-1/11 | 112.50 |
| C-1/12 | 120.00 |
| C-1/13 | 458.71 |
| C-1/14 & C-1/15 | 413.32 |
| C-1/16 | 456.29 |
| GH-04 | 12867.54 |

| COMMERCIAL SET BACK | |
|---------------------|--------------------|
| BELOW 200.00 Sqmt. | ABOVE 200.00 Sqmt. |
| FRONT - 3.00 Sqmt. | FRONT - 4.50 Sqmt. |
| REAR - 3.00 Sqmt. | REAR - 3.00 Sqmt. |
| | SIDE - 3.00 Sqmt. |
| | SIDE - 3.00 Sqmt. |

REV. SITE PLAN OF MULTIPURPOSE COMMUNITY FACILITIES NEAR D.P.S., SK-IV, INDIRAPURAM

TOTAL AREA OF THE LAND - 20268.80 SQ.M



[Signature]
01/3/17
D/MAN

[Signature]
J.E.

[Signature]
A.E.

[Signature]
21/3/17
E.E.

[Signature]
03/3/17
T.P.

[Signature]
C.A.T.P.

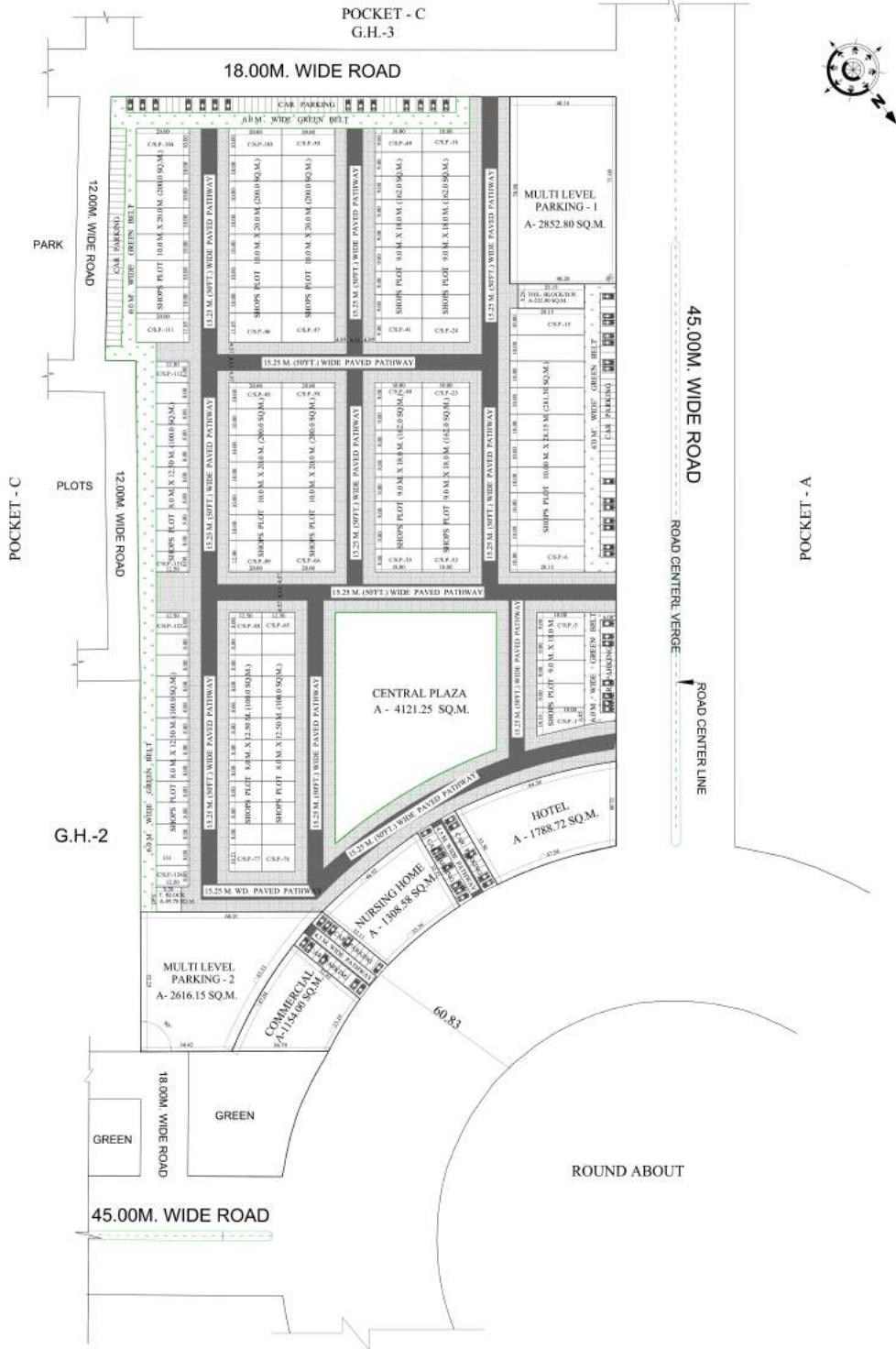
[Signature]
SECRETARY

[Signature]
VICE CHAIRMAN

PART LAYOUT PLAN OF SHOPS PLOT , HOTEL, COMMERCIAL & NURSING HOME PLOT ON COMMERCIAL (COM-2) PLOT & COMMERCIAL/RESIDENTIAL (C/G.H.-1) PLOT IN POCKET C , MADHUBAN BAPUDHAM YOJNA GHAZIABAD

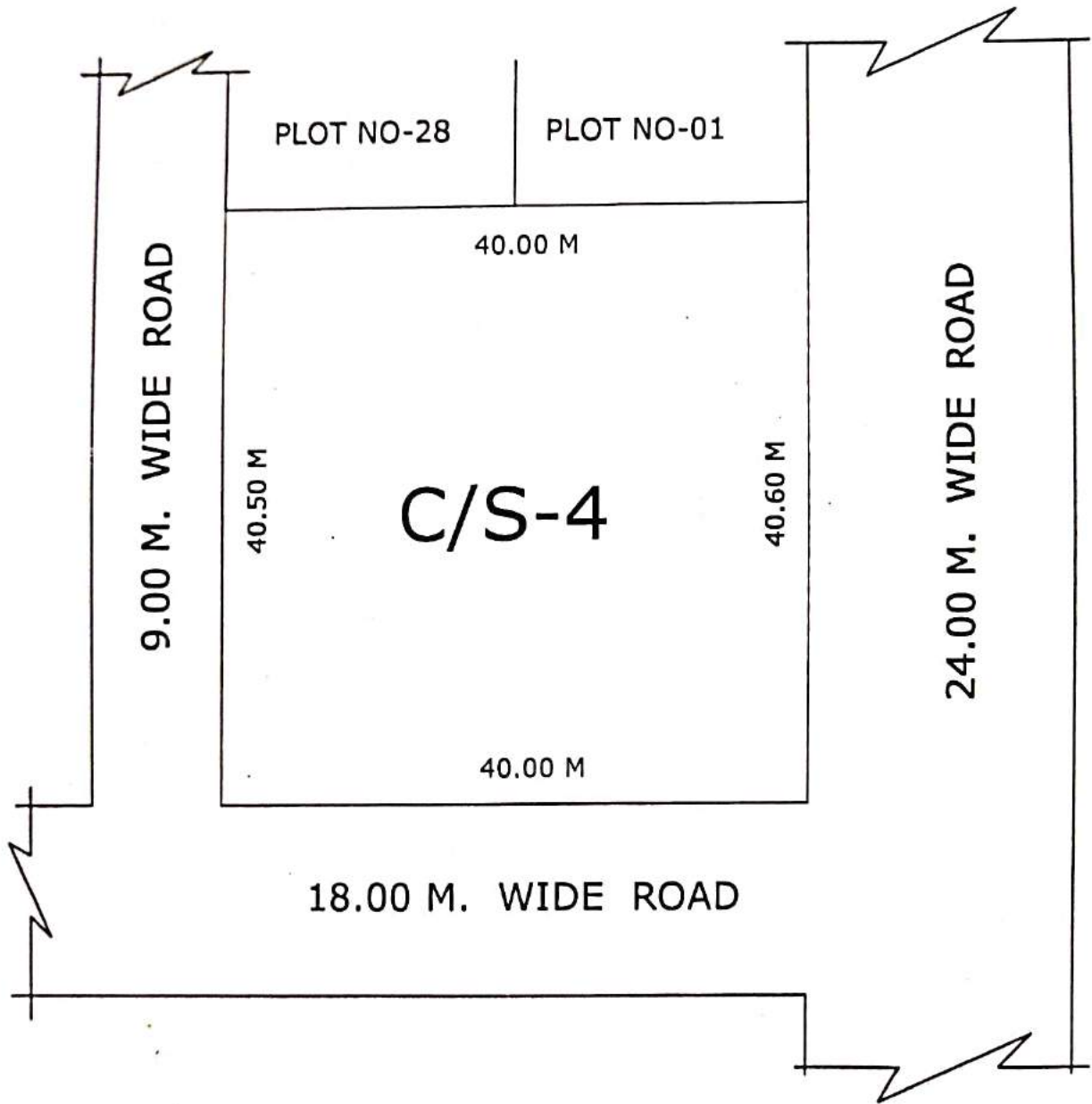
| | | | |
|----------------------------------|------------------|---|-------|
| TOATAL AREA OF LAND | = 60938.57 SQ.M. | SHOPS PLOT - 10.00M. X 28.15M. - 281.50 SQ.M. - 10 (C/S.P.-06 TO C/S.P.-15) | |
| AREA UNDER SHOPS PLOT | = 21632.30 SQ.M. | SHOPS PLOT - 10.00M. X 20.00M. - 200.00 SQ.M. - 38 (C/S.P.-50 TO C/S.P.-64 , C/S.P.-89 TO C/S.P.- 111) | |
| AREA UNDER HOTEL | = 1788.72 SQ.M. | SHOPS PLOT - 09.00M. X 18.00M. - 162.00 SQ.M. - 39 (C/S.P.-01 TO C/S.P.-05 , C/S.P.-16 TO C/S.P.- 49) | |
| AREA UNDER NURSING HOME | = 1308.58 SQ.M. | SHOPS PLOT - 08.00M. X 12.50M. - 100.00 SQ.M. - 47 (C/S.P.-65 TO C/S.P.-88 , C/S.P.- 112 TO C/S.P.-134) | |
| AREA UNDER COMMERCIAL | = 1154.00 SQ.M. | TOTAL NOS. OF SHOPS PLOT | - 134 |
| AREA UNDER MULTILEVEL P. | = 5468.95 SQ.M. | | |
| AREA UNDER TOILET /D.W. | = 322.60 SQ.M. | | |
| AREA UNDER GREEN/CENTRAL PLAZA | = 7877.60 SQ.M. | | |
| AREA UNDER CAR PARKING | = 2824.32 SQ.M. | | |
| AREA UNDER PAVED PATHWAY | = 18561.50 SQ.M. | | |
| TOTAL NOS. OF CAR IN CAR PARKING | - 185 | | |

SHOPS PLOT
 F.A.R = 3 - G.F.L., F.F. & S.F. (AS PER CONTROL DRG.)
 (BASEMENT AREA IS FREE FORM FAR.)
 GROUND COVERAGE = 100 %



**SITE PLAN OF PLOT NO.CS-4 BLOCK-D IN SWARN J.PURAM
SCHEME G.M.P GHAZIABAD**

TOTAL AREA OF PLOT NO- C S-4 =1622 SQM.



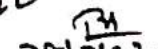

D/M

 
J.E. A.E.


E.E.-3


T.P. 01/2/22


C.A.T.P. 01/2/2022

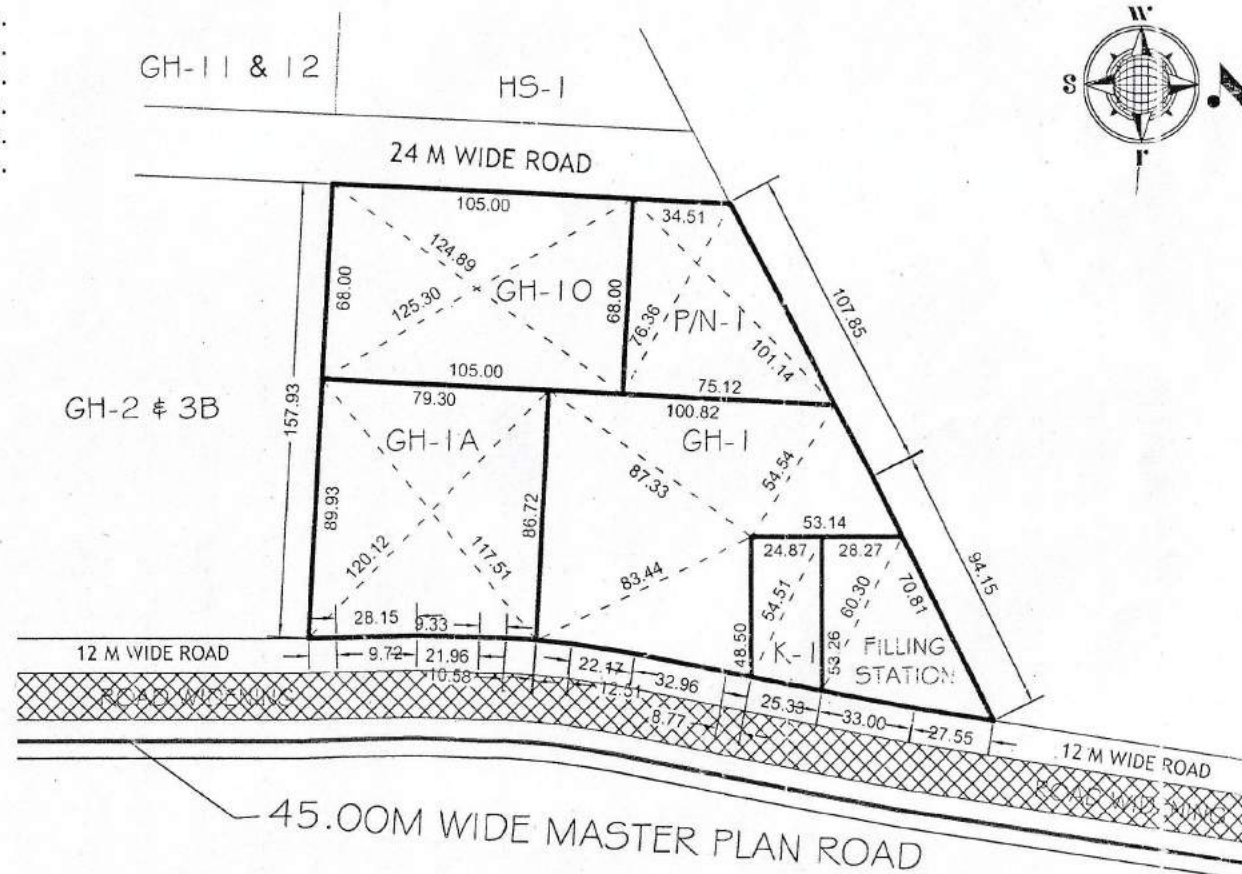

SECY 28/7/22


V.C.

SITE PLAN OF RESIDENTIAL PLOT No. - K-1, GROUP HOUSING (GH) No. - 1, 1A & 10, PRIMARY / NURSURY (P/N) No. - 1 & FILLING STATION AT KOYAL ENCLAVE SCHEME, LONI, GHAZIABAD

AREA SCHEDULE

| | |
|-------------------------------|----------------|
| RESIDENTIAL PLOT No.K-1 | = 1265.00 Sqm. |
| FILLING STATION | = 2500.00 Sqm. |
| GROUP HOUSING (G.H.) No.-1 | = 8565.00 Sqm. |
| GROUP HOUSING (G.H.) No.-1A | = 6958.00 Sqm. |
| GROUP HOUSING (G.H.) No.-10 | = 7140.00 Sqm. |
| PRIMARY / NURSURY (P/N) No.-1 | = 3726.00 Sqm. |



[Signature]
NITIN KUMAR
D/Man

[Signature]
ANAND SWAMI
AMIN

[Signature]
R. K. KAUSHIK
JUNIOR ENGINEER

[Signature]
NARENDRA KUMAR
ASSISTANT ENGINEER

[Signature]
R.K. JAISWAL
EXECUTIVE ENGINEER

[Signature]
RAJKUMAR MITTAL
TEHSILDAR (L.A.)

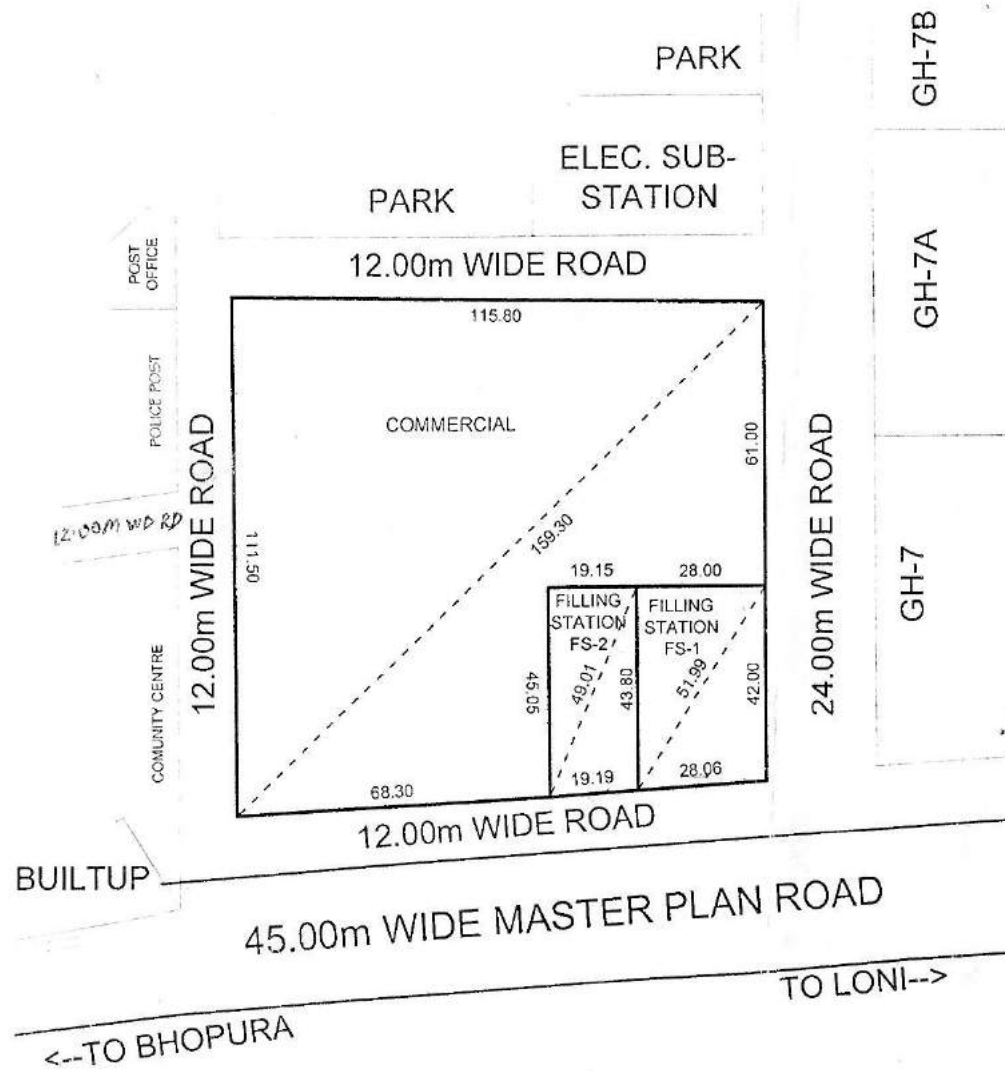
[Signature]
JYOTI PRASAD
TOWN PLANNER

[Signature]
ISTIYAQ AHMED
CA 79

[Signature]
RAVINDRA GODSOLE
SECRETARY


[Signature]
VIJAY KUMAR GOYAL
VICE CHAIRMAN

REVISED PART LAYOUT PLAN OF FILLING STATIONS (FS-1 & FS-2) & COMMERCIAL PLOT AT KOYAL ENCLAVE SCHEME, LONI, GHAZIABAD



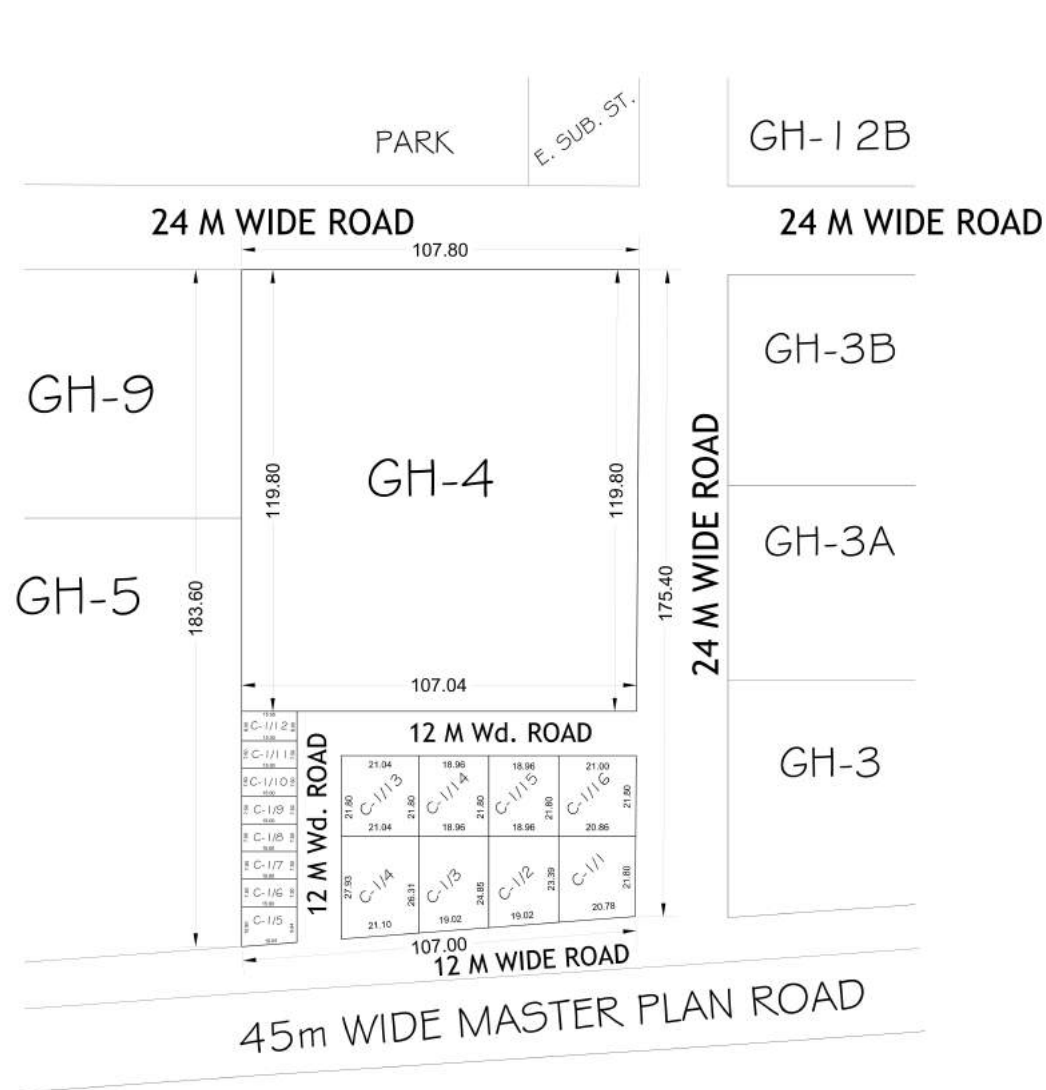
AREA SCHEDULE

| | |
|------------------------|------------------|
| FILLING STATION (FS-1) | = 1201.86 Sqmt. |
| FILLING STATION (FS-2) | = 850.90 Sqmt. |
| COMMERCIAL | = 10343.29 Sqmt. |

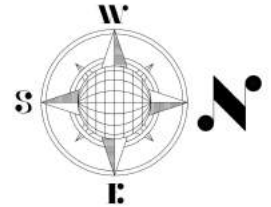


AMIN
 J.E. *[Signature]*
 A.E. *[Signature]*
 Ex. E. *[Signature]*
 OSD. (C.A.) *[Signature]*
 T. P. (R) *[Signature]*
 T. P. (K) *[Signature]*
 C.A.T.P. *[Signature]* SECRETARY
 VICE CHAIRMAN *[Signature]*

REVISED PART LAYOUT PLAN OF COMMERCIAL PLOT C-1/1 TO C-1/16 & GROUP HOUSING PLOT GH-4 AT, KOYAL ENCLAVE SCHEME, LONI, G.D.A. GHAZIABAD



COMMERCIAL PLOTS
GROUND COVERAGE - 50%
F.A.R. - 1.75



| AREA SCHEDULE | |
|-----------------|-----------------|
| PLOT No. | AREA (IN Sqmt.) |
| C-1/1 | 469.78 |
| C-1/2 | 457.36 |
| C-1/3 | 485.00 |
| C-1/4 | 570.61 |
| C-1/5 | 153.40 |
| C-1/6 to C-1/11 | 112.50 |
| C-1/12 | 120.00 |
| C-1/13 | 458.71 |
| C-1/14 & C-1/15 | 413.32 |
| C-1/16 | 456.29 |
| GH-04 | 12867.54 |

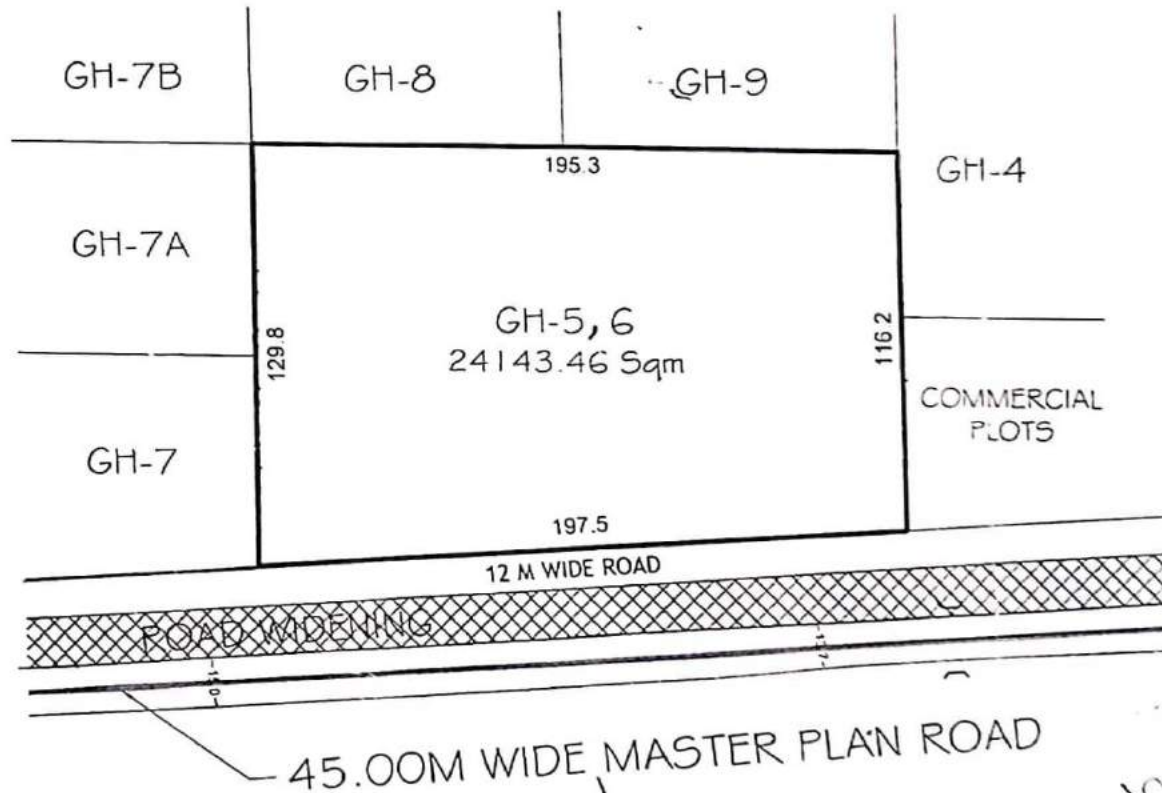
| COMMERCIAL SET BACK | |
|---------------------|--------------------|
| BELOW 200.00 Sqmt. | ABOVE 200.00 Sqmt. |
| FRONT - 3.00 Sqmt. | FRONT - 4.50 Sqmt. |
| REAR - 3.00 Sqmt. | REAR - 3.00 Sqmt. |
| | SIDE - 3.00 Sqmt. |
| | SIDE - 3.00 Sqmt. |

GHAZIABAD DEVELOPMENT AUTHORITY

REVISED PART LAYOUT PLAN OF GROUP HOUSING PLOT No. - GH 5 & 6, AT KOYAL ENCLAVE SCHEME, LONI, GHAZIABAD

AREA SCHEDULE

GROUP HOUSING PLOT GH - 5, 6 = 24143.46 Sqmt.



1/2022
AMIN

JUNIOR ENGINEER

ASSISTANT ENGINEER

EXECUTIVE ENGINEER

TOWN PLANNER

TOWN PLANNER

C.A.T.P.

SECRETARY

VICE CHAIRMAN

REV. PART LAYOUT PLAN OF COMM. PLOTS & SHOPS ON C.P.-1 AT GYAN KHAND - III
 INDIRAPURAM, G.D.A. GHAZIABAD:-

AL PLOT AREA : 3533.00 SQ.M.

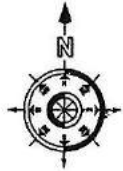
GR. COV. = 60%
 F.A.R. = 1.5



| TYPE | AREA (APROX.) | NOS. |
|--------------------------|----------------|------|
| COMMERCIAL PLOT - 1 | = 325.20 SQ.M. | = 01 |
| COMMERCIAL PLOT - 2 | = 314.45 SQ.M. | = 01 |
| SHOPS - 6.70M. X 12.50M. | = 83.75 SQ.M. | = 06 |
| SHOPS - 6.00M. X 09.50M. | = 57.00 SQ.M. | = 07 |
| SHOPS - 5.00M. X 07.47M. | = 37.35 SQ.M. | = 05 |

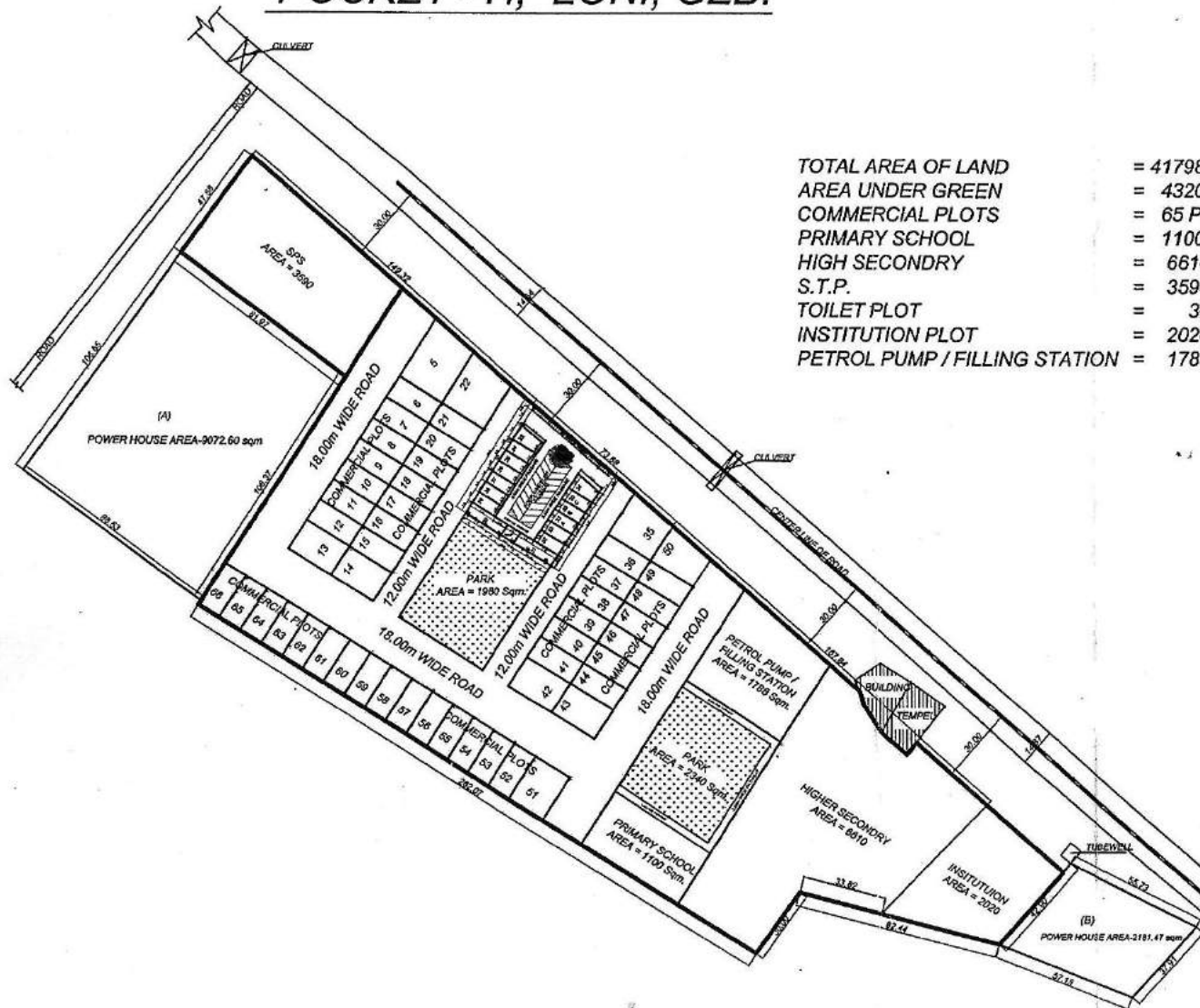
 AN
  AMIN
  J.E.
  R.E.
  E.E.
  TEH.SA.
  T.P.
  S.A.T.P.
  SECRETARY
  VICE CHAIRMAN

REVISED PART LAYOUT PLAN OF COMMERCIAL LAND IN INDRAPRASTH YOZNA, POCKET - H, LONI, GZB.



AREA SCHEDULE (COMM. PLOTS)

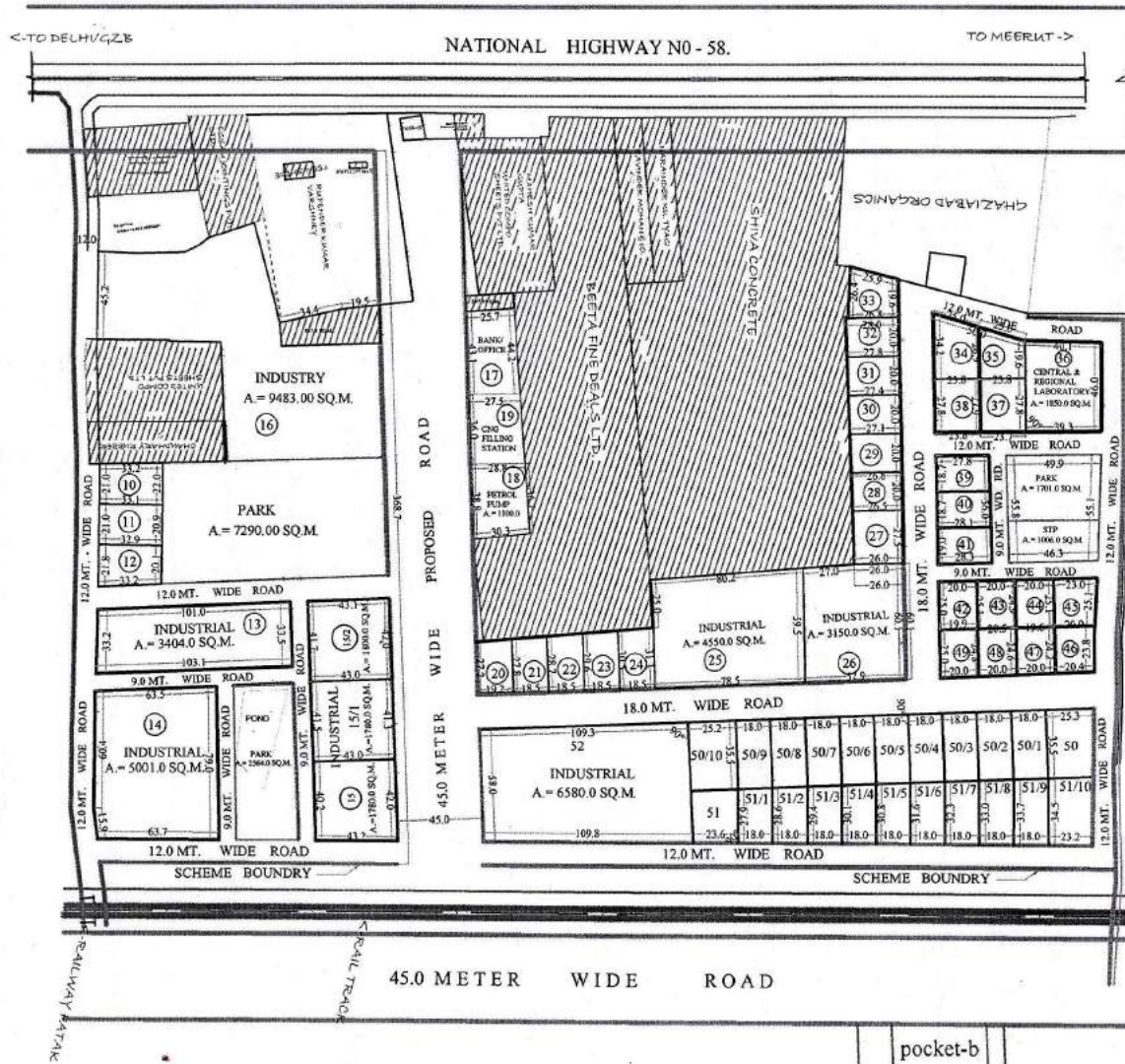
| PLOT Nos. | AREA (IN Sqm.) |
|----------------|----------------|
| 5 | 510.00 |
| 6 To 12 | 195.00 |
| 13 & 14 | 270.00 |
| 15 To 21 | 195.00 |
| 22 | 445.00 |
| 23 | 64.05 |
| 24 To 29 | 55.00 |
| 30 & 31 | 85.00 |
| 32 & 33 | 55.00 |
| 33A, 33B & 33C | 55.00 |
| 34 | 65.20 |
| 35 | 360.00 |
| 36 To 41 | 195.00 |
| 42 & 43 | 270.00 |
| 44 To 49 | 195.00 |
| 50 | 292.00 |
| 51 | 314.00 |
| 52 To 66 | 195.00 |



| | |
|-------------------------------|-----------------|
| TOTAL AREA OF LAND | = 41798.00 Sqm. |
| AREA UNDER GREEN | = 4320.00 Sqm. |
| COMMERCIAL PLOTS | = 65 PLOTS |
| PRIMARY SCHOOL | = 1100.00 Sqm. |
| HIGH SECONDRY | = 6610.00 Sqm. |
| S.T.P. | = 3590.00 Sqm. |
| TOILET PLOT | = 30.00 Sqm. |
| INSTITUTION PLOT | = 2020.00 Sqm. |
| PETROL PUMP / FILLING STATION | = 1788.00 Sqm. |

D/Man Jun. Engr. Astd. Engr. Ex. Engr. T.P.(R) T.P.(K) C.A.T.P. SECRETARY V.C.

REVISED LAYOUT PLAN OF INDUSTRIAL POCKET MADHUBAN-BAPUDHAM SCHEME AT NH-58 GZB.



AREA DETAIL
 AREA OF SCHEME = 114476.0 SQ.M.
 (EXCLUDING 45.0 MT. WIDE PROPOSED ROAD)
 AREA UNDER PLOT = 73925.0 SQ.M.
 AREA UNDER S.T.P. = 1006.0 SQ.M.
 AREA UNDER PARK = 11555.0 SQ.M.
 AREA UNDER ROAD = 27990.0 SQ.M.

| PLOT NO. | USE | AREA (APROX) Sq.M. |
|-------------|-----------------|--------------------|
| 10 TO 12 | INDUSTRIAL | 692.00 (EACH) |
| 13 | INDUSTRIAL | 3404.00 |
| 14 | INDUSTRIAL | 5001.00 |
| 15 | INDUSTRIAL | 1780.00 |
| 15/1 | INDUSTRIAL | 1780.00 |
| 15/2 | INDUSTRIAL | 1800.00 |
| 16 | INDUSTRY | 9483.00 |
| 17 | BANK/OFF. | 1158.00 |
| 19 | C.N.G. FILL ST. | 1012.00 |
| 18 | PETROL PUMP | 1100.00 |
| 20 TO 24 | INDUSTRIAL | 540.00 (EACH) |
| 25 | INDUSTRIAL | 4550.00 |
| 26 | INDUSTRIAL | 3150.00 |
| 27 | INDUSTRIAL | 723.00 |
| 28 | INDUSTRIAL | 533.00 |
| 29 | INDUSTRIAL | 539.00 |
| 30 | INDUSTRIAL | 545.00 |
| 31 | INDUSTRIAL | 552.00 |
| 32 | INDUSTRIAL | 558.00 |
| 33 | INDUSTRIAL | 597.00 |
| 34 | INDUSTRIAL | 724.00 |
| 35 | INDUSTRIAL | 556.00 |
| 36 | CENT REG. LAB. | 1850.00 |
| 37 | INDUSTRIAL | 661.41 |
| 38 | INDUSTRIAL | 662.83 |
| 39 | INDUSTRIAL | 519.86 |
| 40 | INDUSTRIAL | 523.00 |
| 41 | INDUSTRIAL | 525.00 |
| 42 | INDUSTRIAL | 508.72 |
| 43 | INDUSTRIAL | 506.25 |
| 44 | INDUSTRIAL | 495.00 |
| 45 | INDUSTRIAL | 550.94 |
| 46 | INDUSTRIAL | 495.60 |
| 47 | INDUSTRIAL | 483.12 |
| 48 | INDUSTRIAL | 500.17 |
| 49 | INDUSTRIAL | 496.75 |
| 50 TO 50/10 | INDUSTRIAL | 639.00 |
| 51 TO 51/10 | INDUSTRIAL | 560.00 (APPR.) |
| 52 | INDUSTRIAL | 6580.00 |

Sd/18-01-21
D/Man

Sd/15-02-21
AMIN

Sd/28-01-21
J.E.

Sd/28-01-21
A.E.

Sd/29-01-21
E. E.

Sd/15-02-21
TEH - LA

T.P.(R)

Sd/17-02-21
C.A.T.P.

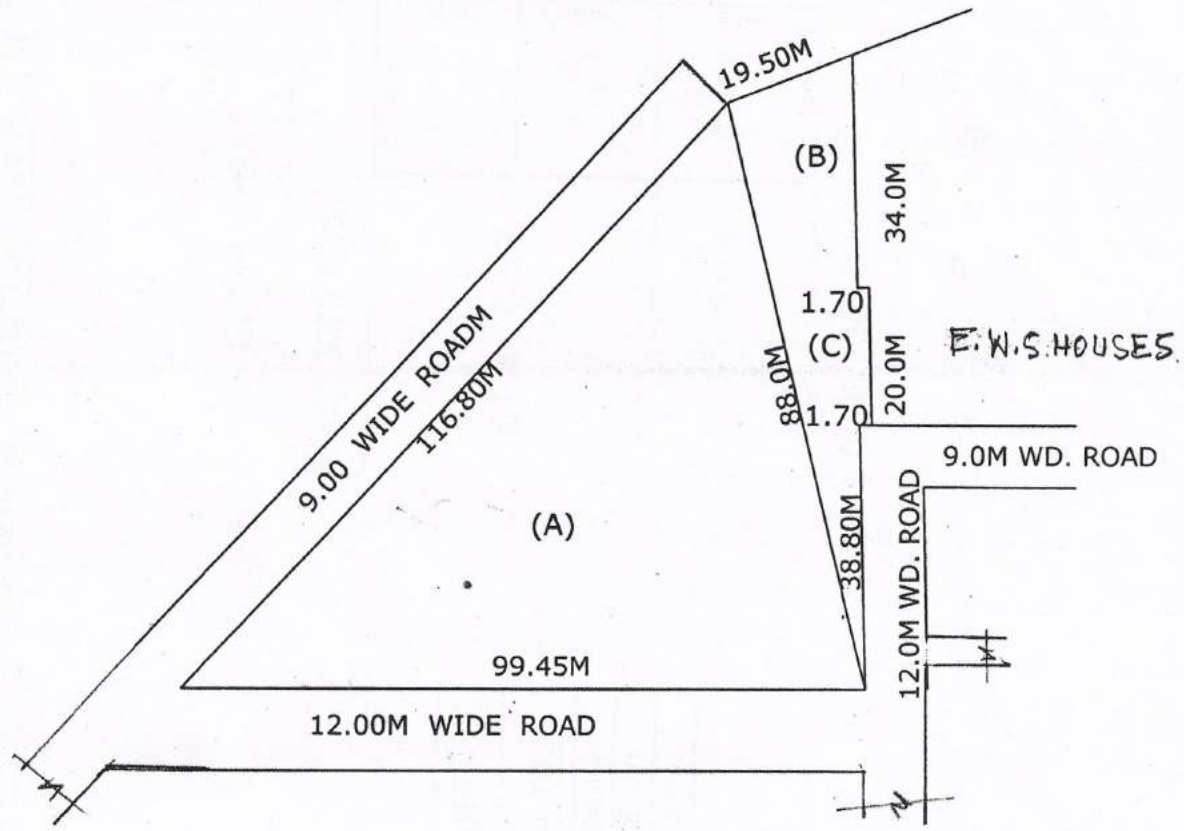
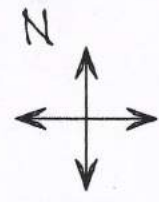
Sd/17-02-21
SECRETARY

Sd/17-02-21
VICE CHAIRMAN

SITE PLAN OF PLOT P/NS
SCHEME IN POKET 'D' GHAZIABAD

TOTAL AREA
PART .A+B+C=5144.49 SQM

ALL DIMENSION IN METER
NOT TO SCALE



Handwritten signature
31/07/08

PREPARED BY

Handwritten signature
31/08/08

COMPARED BY

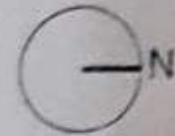
sd
(RAKESH TOMER) (V.NATH)

MEASURED BY A.E.

Handwritten signature
31/08/08
ATP.

Handwritten signature
31/08/08
T.P.

SITE PLAN OF PLOT FOR BANK, ART GALLERY, HOTEL & FILLING STATION AT KARPOORI PURAM SCHEME.

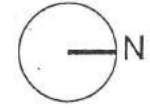


- AREA OF ART GALLERY = 540 SQM
- AREA OF BANK = 580.00 SQM
- AREA OF HOTEL = 1007.00 SQM
- AREA OF FILLING STATION = 533.00 SQM

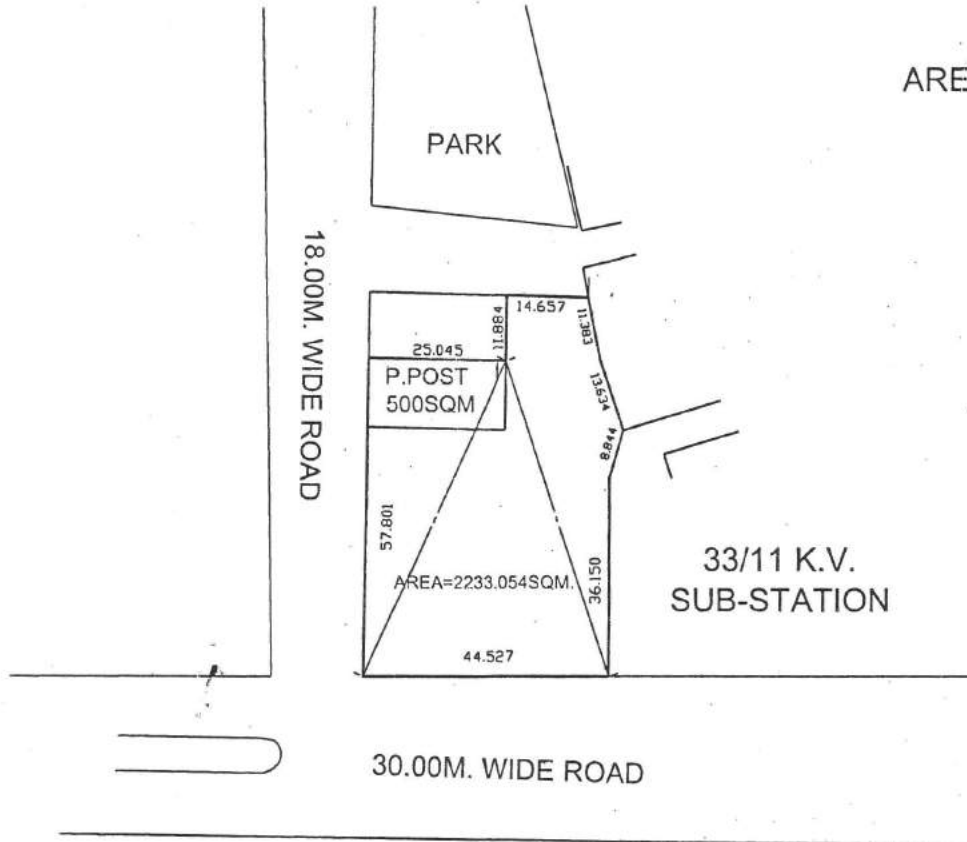
PREPARED BY. *[Signature]* AMIN MEASURED BY. *[Signature]* J.E. A.E. E.E. *[Signature]* TEH.(L.A.) T.P. *[Signature]* C.A.T.P. SECY. *[Signature]*

46

SITE PLAN OF PLOT FOR OLD AGE HOME AT KARPOORI PURAM


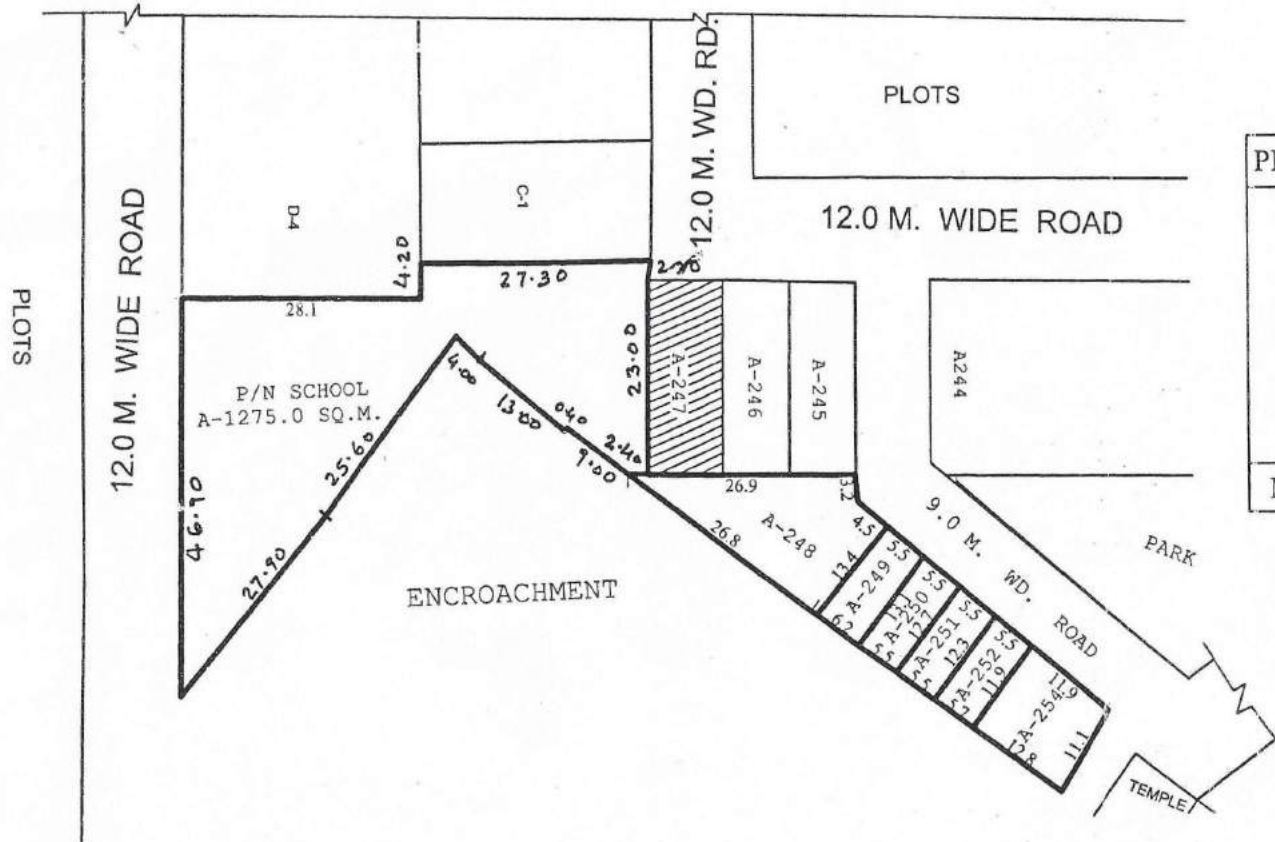


AREA OF PLOT = 2233.05 SQM



 PREPARED BY. AMIN
 MEASURED BY. J.E.
 J.E.
 E.E.
 T.P. (L.A.)
 T.P.
 C.A.T.P.
 SECY.
 V.C.

REVISED SITE PLAN OF PLOT NOS. 248 TO 254 & P/N SCHOOL AT KAUSHAMBI GZB.



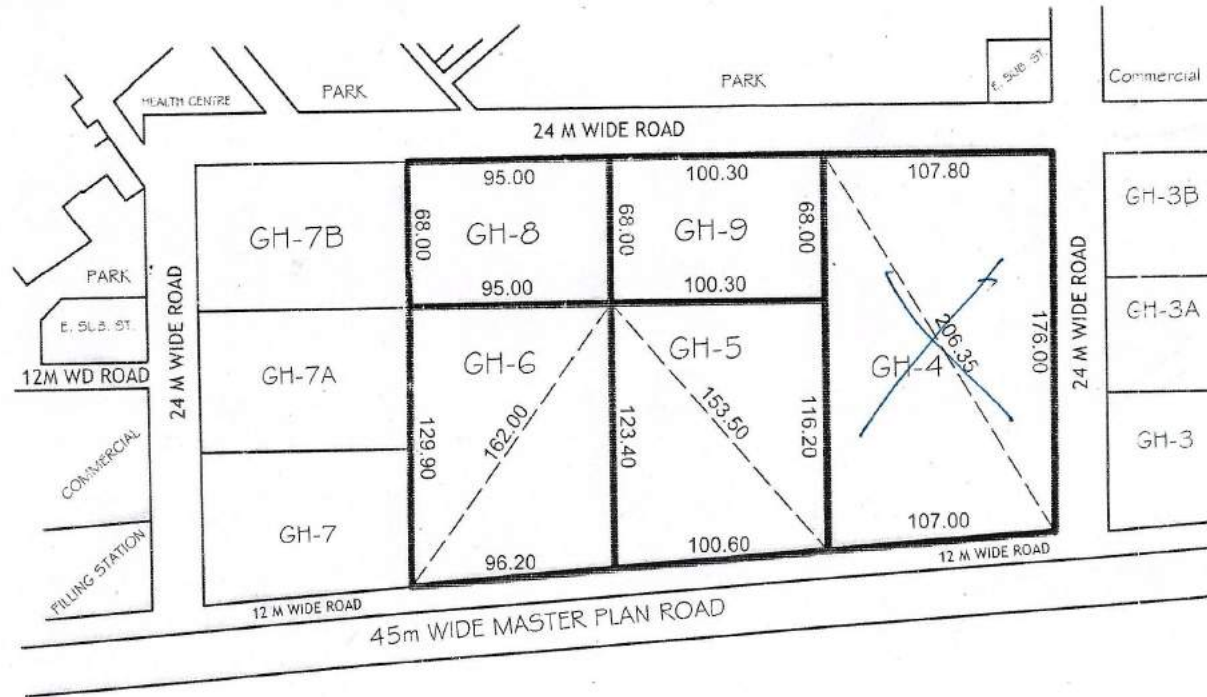
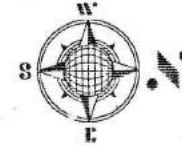
| PLOT NO. | AREA (SQ.M.) |
|--------------------|--------------|
| A-248 | 258.00 SQ.M. |
| A-249 | 77.05 SQ.M. |
| A-250 | 70.58 SQ.M. |
| A-251 | 69.28 SQ.M. |
| A-252 | 67.60 SQ.M. |
| A-254 | 141.10 SQ.M. |
| P/N SCH. | 1275.0 SQ.M. |
| MISSING PLOT A-253 | |

4-6-15
 AMIN
 J.E.
 A.E.
 E.E.
 TEH-LA
 T.P.
 C.A.T.P.
 SECRY.
 V.C.

SITE PLAN OF GROUP HOUSING (GH) No. - 4, 5, 6, 8 & 9 AT KOYAL ENCLAVE SCHEME, LONI, GHAZIABAD

AREA SCHEDULE

| | |
|----------------------------|-----------------|
| GROUP HOUSING (G.H.) No.-4 | = 19316.24 Sqm. |
| GROUP HOUSING (G.H.) No.-5 | = 12018.37 Sqm. |
| GROUP HOUSING (G.H.) No.-6 | = 12088.82 Sqm. |
| GROUP HOUSING (G.H.) No.-8 | = 6460.00 Sqm. |
| GROUP HOUSING (G.H.) No.-9 | = 6820.40 Sqm. |



PRODUCED BY AN AUTODESK EDUCATIONAL PRODUCT

[Signature]
23/05/15
PREPARED BY

COMPARED BY

[Signature]
26/5/15
R.K. KAUSHIK
AREA CAL. & MEASURED BY

[Signature]
KAPTAN SINGH
EXECUTIVE ENGINEER

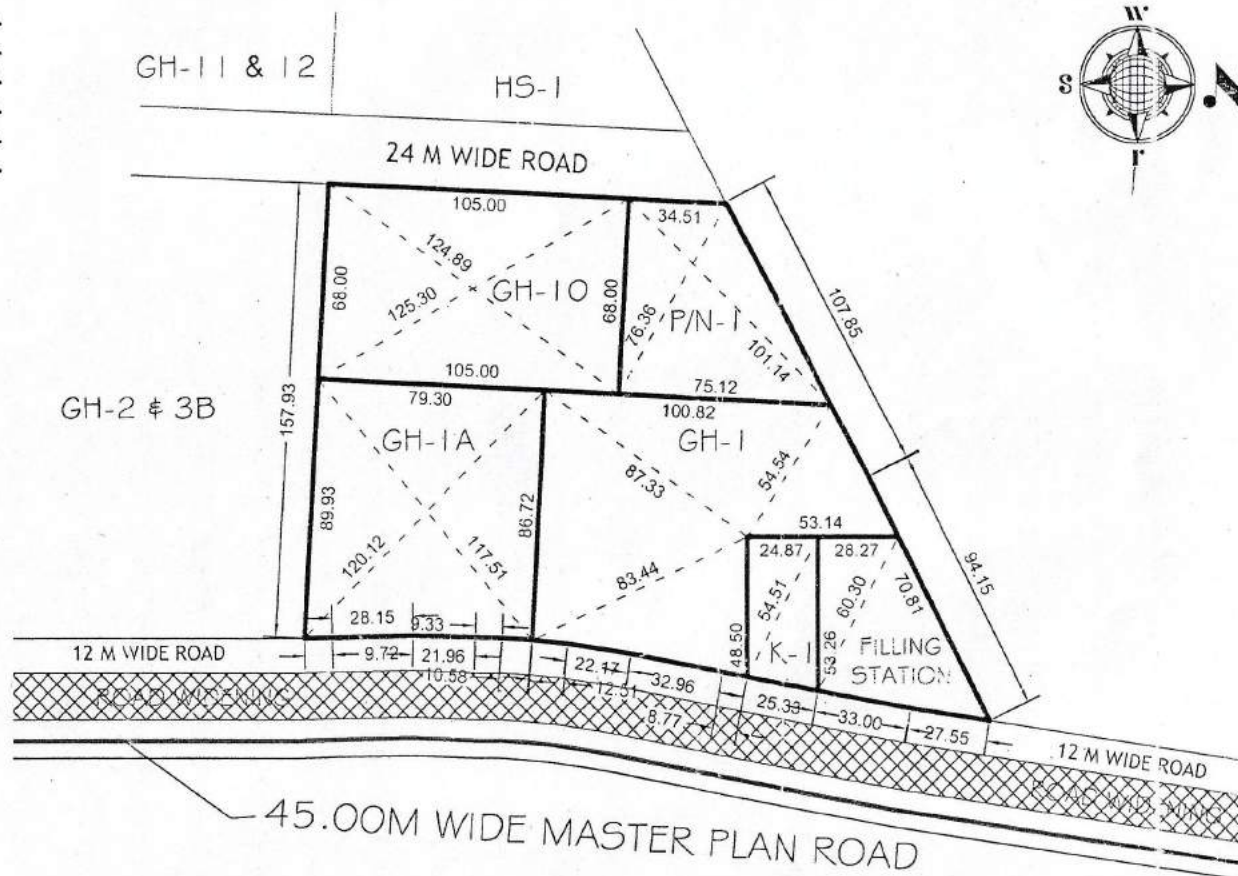
[Signature]
28/5/15
R.K. JAISWAL
EXECUTIVE ENGINEER

[Signature]
28/5/15
TOWN PLANNER

SITE PLAN OF RESIDENTIAL PLOT No. - K-1, GROUP HOUSING (GH) No. - 1, 1A & 10, PRIMARY / NURSURY (P/N) No. - 1 & FILLING STATION AT KOYAL ENCLAVE SCHEME, LONI, GHAZIABAD

AREA SCHEDULE

| | |
|-------------------------------|----------------|
| RESIDENTIAL PLOT No.K-1 | = 1265.00 Sqm. |
| FILLING STATION | = 2500.00 Sqm. |
| GROUP HOUSING (G.H.) No.-1 | = 8565.00 Sqm. |
| GROUP HOUSING (G.H.) No.-1A | = 6958.00 Sqm. |
| GROUP HOUSING (G.H.) No.-10 | = 7140.00 Sqm. |
| PRIMARY / NURSURY (P/N) No.-1 | = 3726.00 Sqm. |



[Signature]
NITIN KUMAR
D/Man

[Signature]
ANAND SWAMI
AMIN

[Signature]
R.K. KAUSHIK
JUNIOR ENGINEER

[Signature]
NARENDRA KUMAR
ASSISTANT ENGINEER

[Signature]
R.K. JAISWAL
EXECUTIVE ENGINEER

[Signature]
RAJKUMAR MITTAL
TEHSILDAR (L.A.)

[Signature]
JYOTI PRASAD
TOWN PLANNER

[Signature]
ISTIYAD AHMED
CA 79

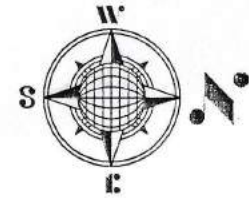
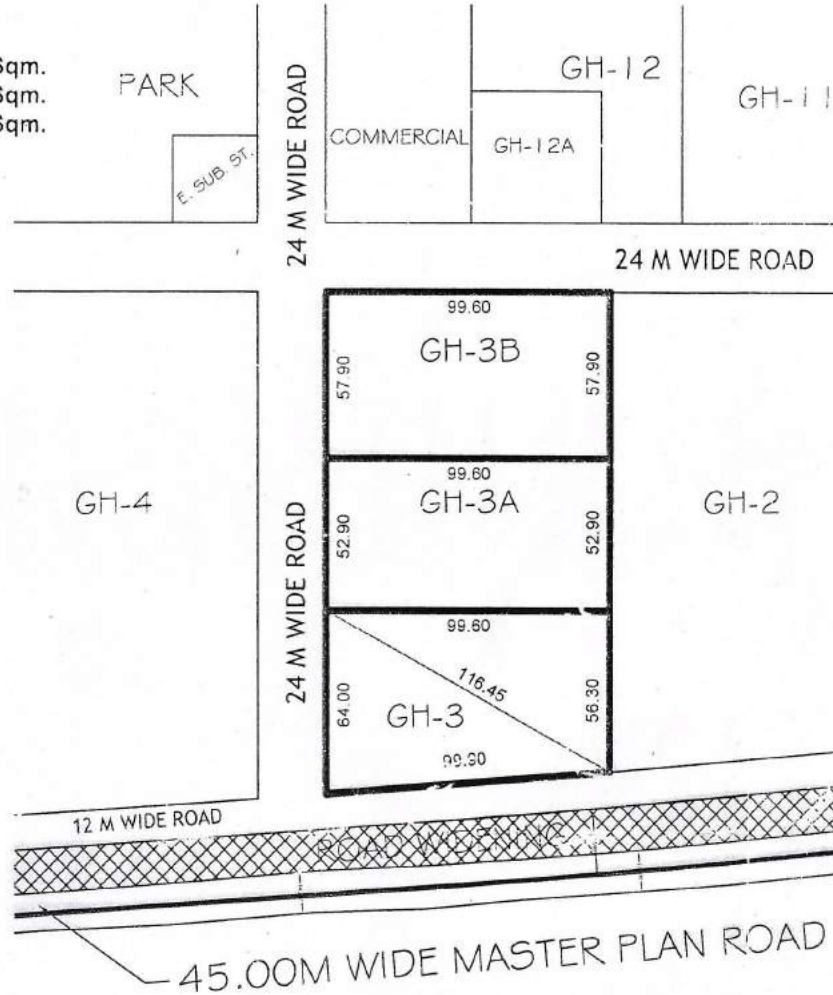
[Signature]
RAVINDRA GODSOLE
SECRETARY

[Signature]
VIJAY KUMAR GOYAL
VICE CHAIRMAN

SITE PLAN OF GROUP HOUSING (GH) No. - 3,3A & 3B AT KOYAL ENCLAVE SCHEME, LONI, GHAZIABAD

AREA SCHEDULE

| | |
|-----------------------------|----------------|
| GROUP HOUSING (G.H.) No.-3 | = 5994.08 Sqm. |
| GROUP HOUSING (G.H.) No.-3A | = 5268.84 Sqm. |
| GROUP HOUSING (G.H.) No.-3B | = 5766.84 Sqm. |



PRODUCED BY AN AUTODESK EDUCATIONAL PRODUCT

PRODUCED BY AN AUTODESK EDUCATIONAL PRODUCT

[Signature]
24/2/15
NITIN KUMAR
D/MAN

[Signature]
24/2/2015
R.A. KAUSHIK
JUNIOR ENGINEER

[Signature]
KAPTAN SINGH
EXECUTIVE ENGINEER

[Signature]
24/2/15
R.K. JAISWAL
EXECUTIVE ENGINEER

[Signature]
25/2/15
JYOTI PRASAD
TOWN PLANNER

SITE PLAN OF COMMERCIAL PLOT, GROUP HOUSING (GH) No. - 11 & 12, 12A, PRIMARY / NURSURY (P/N) No. - 2, HIGHER SECONDRY (H.S.) - 1, COMMUNITY AT KOYAL ENCLAVE SCHEME, LONI, GHAZIABAD

AREA SCHEDULE

| | |
|----------------------------------|-----------------|
| COMMERCIAL PLOT | = 6417.02 Sqm. |
| GROUP HOUSING (G.H.) No.-12A | = 2090.00 Sqm. |
| GROUP HOUSING (G.H.) No.-11 & 12 | = 11915.26 Sqm. |
| COMMUNITY | = 4772.00 Sqm. |
| PRIMARY / NURSURY (P/N) No.-2 | = 5011.00 Sqm. |
| HIGHER SECONDRY (H/S) No.-1 | = 5547.00 Sqm. |



[Signature]
D/Man

[Signature]
JUNIOR ENGINEER

[Signature]
ASSISTANT ENGINEER

[Signature]
EXECUTIVE ENGINEER

[Signature]
TEHSILDAR (L.A.)

[Signature]
TOWN PLANNER

[Signature]
SECRETARY

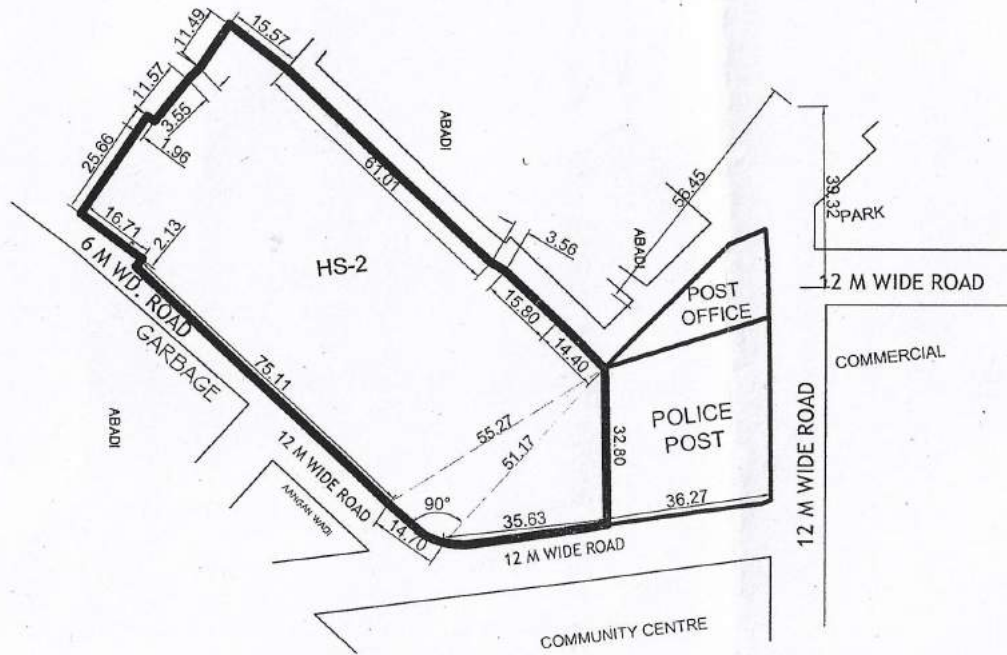
[Signature]
VICE CHAIRMAN

[Signature]
VICE CHAIRMAN

REVISED SITE PLAN OF HS-2 AT KOYAL ENCLAVE SCHEME, LONI, GHAZIABAD

AREA SCHEDULE

HIGHER SECONDRY-2 (H/S-2) = 6395.00 Sqmt.
 GROUND COVERAGE = 30 %
 PERMISSIBLE F.A.R. = 1.00



lan

[Signature]
27/11/2020
JUN. ENGR.

[Signature]
27.11.20
ASTT. ENGR.

[Signature]
S. ENGR.

[Signature]
T. P. (R)

[Signature]
T. P. (K)

[Signature]
D. T. P.

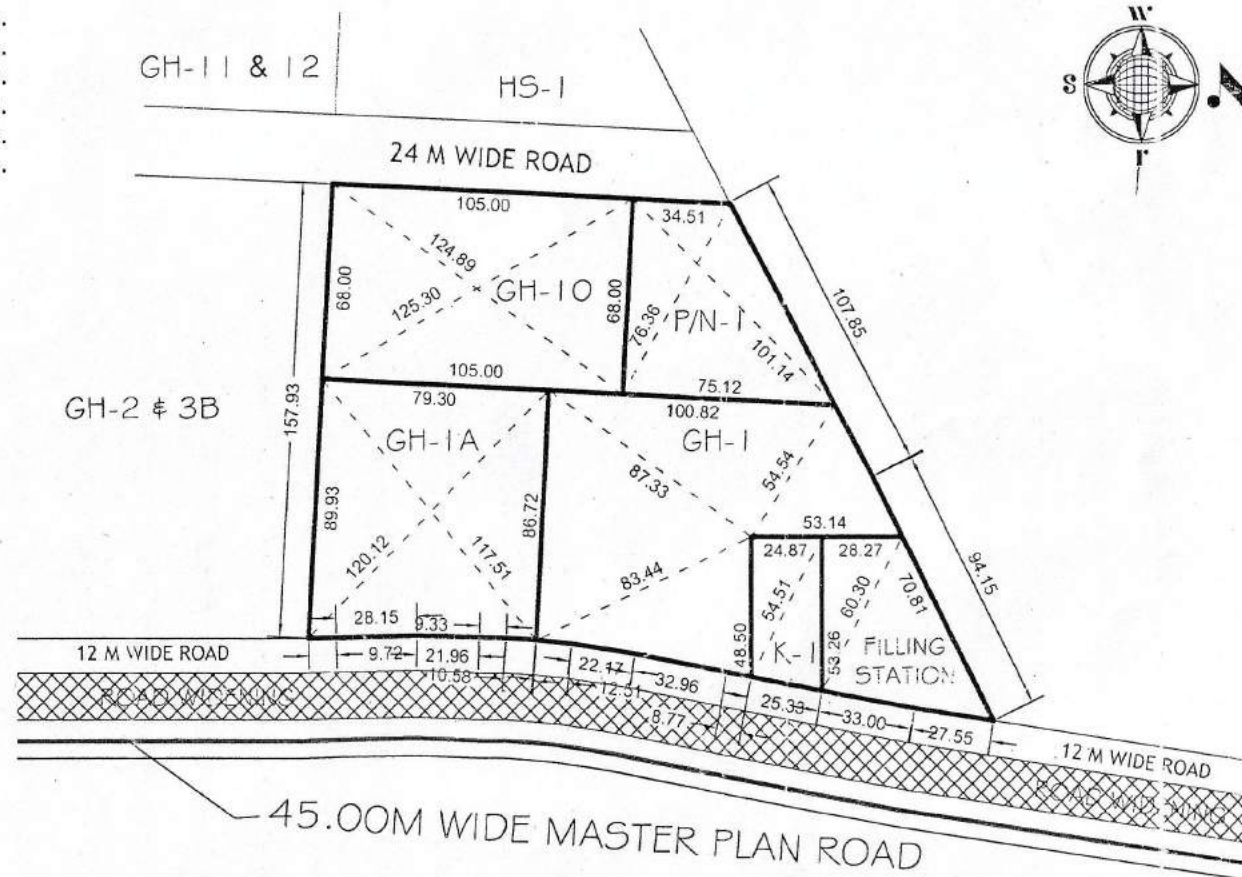
[Signature]
SECRETARY

[Signature]
VICE CHAIRMAN

SITE PLAN OF RESIDENTIAL PLOT No. - K-1, GROUP HOUSING (GH) No. - 1, 1A & 10, PRIMARY / NURSURY (P/N) No. - 1 & FILLING STATION AT KOYAL ENCLAVE SCHEME, LONI, GHAZIABAD

AREA SCHEDULE

| | |
|-------------------------------|----------------|
| RESIDENTIAL PLOT No.K-1 | = 1265.00 Sqm. |
| FILLING STATION | = 2500.00 Sqm. |
| GROUP HOUSING (G.H.) No.-1 | = 8565.00 Sqm. |
| GROUP HOUSING (G.H.) No.-1A | = 6958.00 Sqm. |
| GROUP HOUSING (G.H.) No.-10 | = 7140.00 Sqm. |
| PRIMARY / NURSURY (P/N) No.-1 | = 3726.00 Sqm. |



[Signature]
NITIN KUMAR
D/Man

[Signature]
ANAND SWAMI
AMIN

[Signature]
R.K. KAUSHIK
JUNIOR ENGINEER

[Signature]
NARENDRA KUMAR
ASSISTANT ENGINEER

[Signature]
R.K. JAISWAL
EXECUTIVE ENGINEER

[Signature]
RAJKUMAR MITTAL
TEHSILDAR (L.A.)

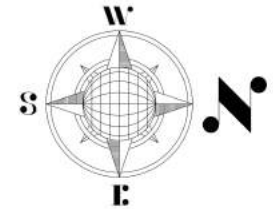
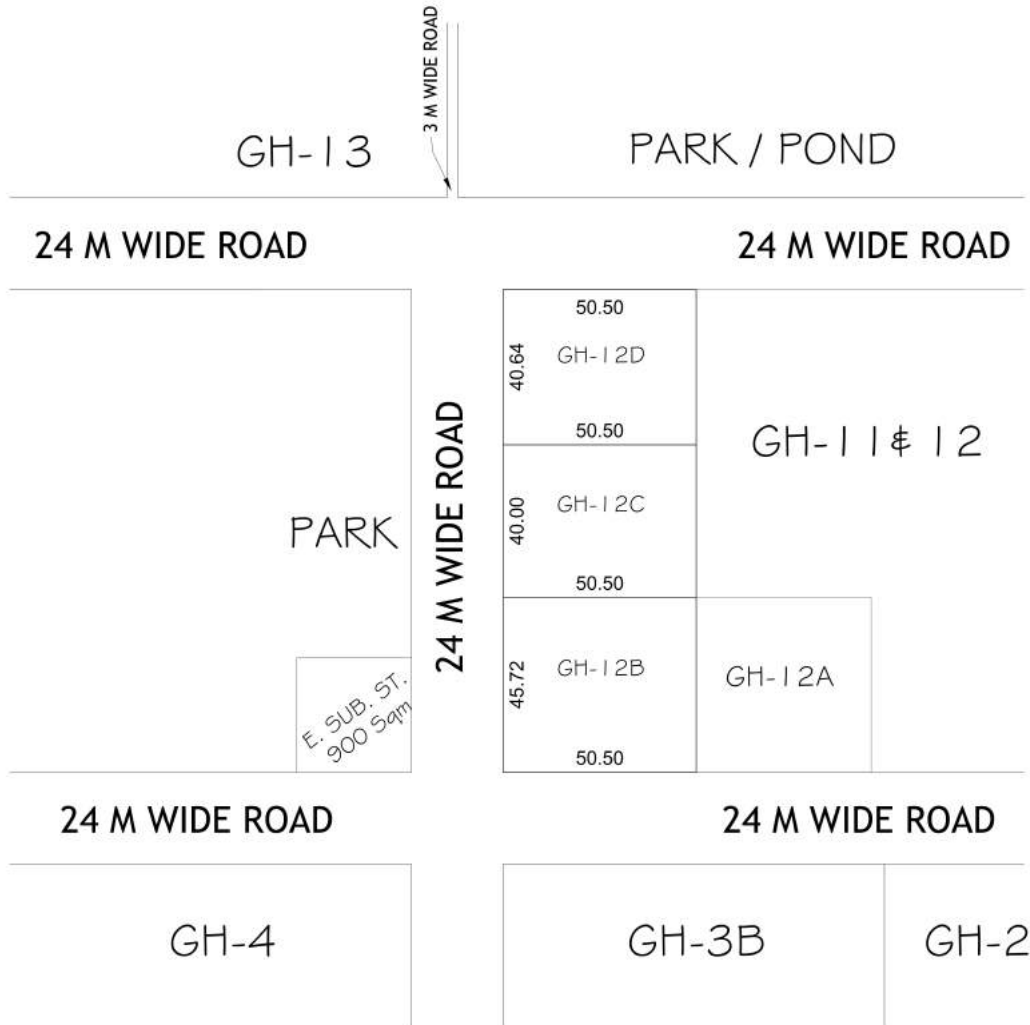
[Signature]
JYOTI PRASAD
TOWN PLANNER

[Signature]
ISTIYAD AHMED
CA 79

[Signature]
RAVINDRA GODSOLE
SECRETARY

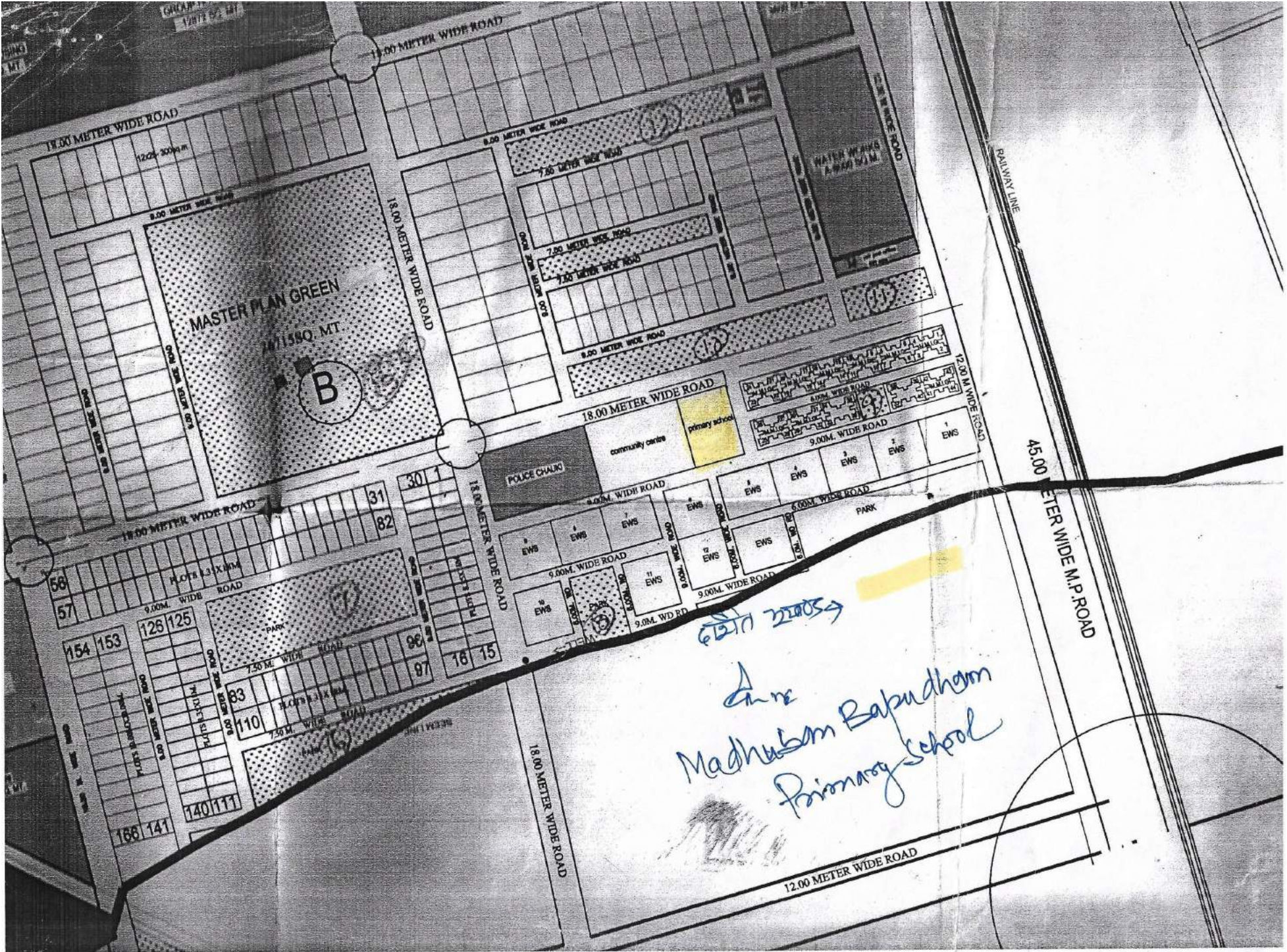
[Signature]
VIJAY KUMAR GOYAL
VICE CHAIRMAN

REVISED PART LAYOUT PLAN OF GROUP HOUSING PLOT OF GH-12B, GH-12C & GH-12D AT KOYAL ENCLAVE SCHEME, LONI, G.D.A. GHAZIABAD.



| AREA SCHEDULE | |
|----------------------|------------------------|
| PLOT No. | AREA (In Sqmt.) |
| GH-12B | 2308.86 |
| GH-12C | 2020.00 |
| GH-12D | 2052.32 |

| | |
|-----------------|--------|
| GROUND COVERAGE | - 40% |
| F.A.R. | - 1.50 |



MASTER PLAN GREEN
1471580 MT

B

POLICE CHALK

6277 22053
 Anur
 Madhusom Babudham
 Primary School

18.00 METER WIDE ROAD

18.00 METER WIDE ROAD

8.00 METER WIDE ROAD

8.00 METER WIDE ROAD

18.00 METER WIDE ROAD

7.00 METER WIDE ROAD

7.00 METER WIDE ROAD

7.00 METER WIDE ROAD

8.00 METER WIDE ROAD

18.00 METER WIDE ROAD

community centre

primary school



9.00M. WIDE ROAD

18.00 METER WIDE ROAD

9.00M. WIDE ROAD

56

154 153

128 125

7.50 M. WIDE ROAD

8.00 METER WIDE ROAD

7.50 M. WIDE ROAD

166 141

140 111

31

30

18

15

18.00 METER WIDE ROAD

12.00 METER WIDE ROAD

43.00 METER WIDE M.P. ROAD

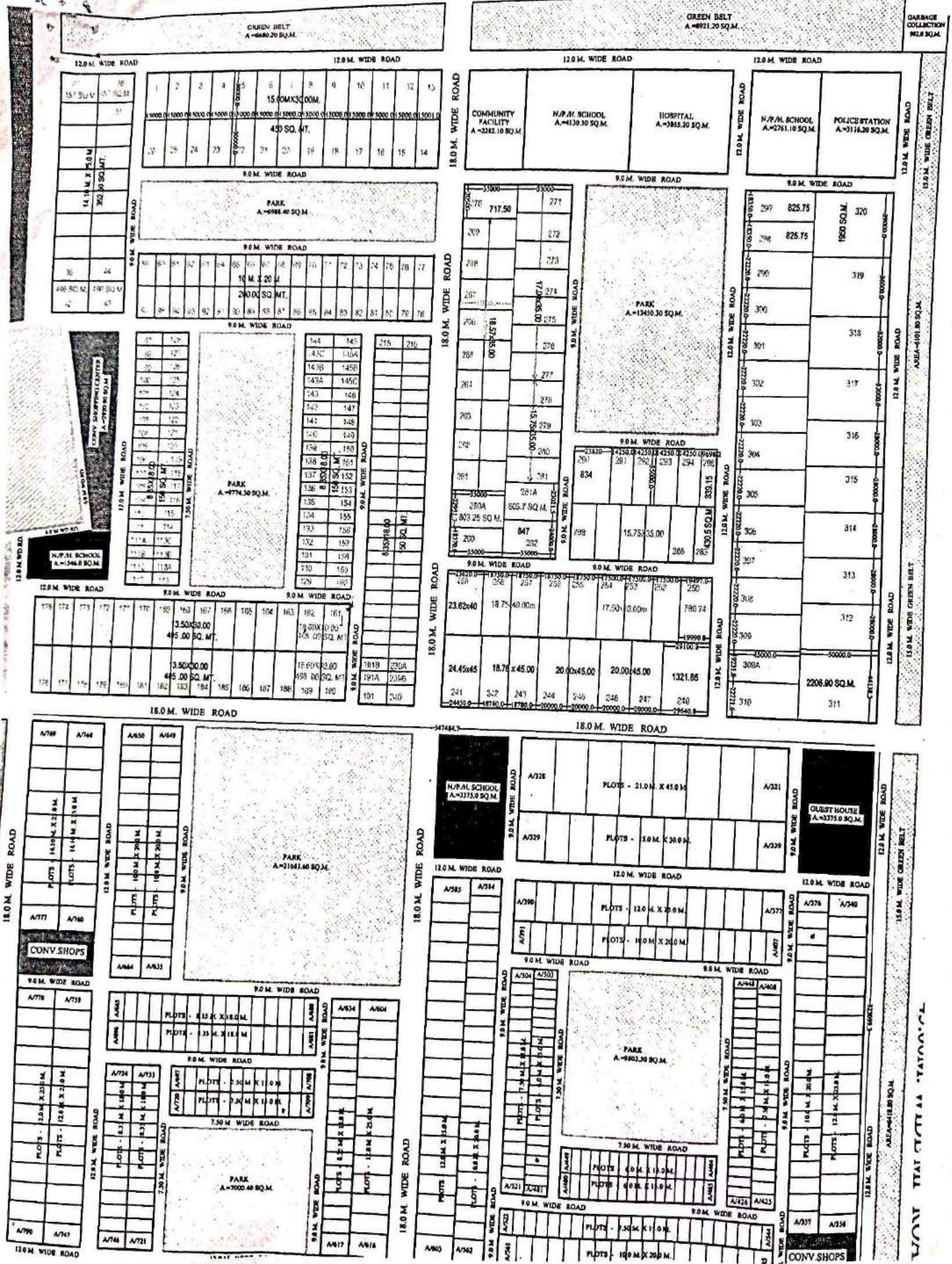
RAILWAY LINE

GRCAP 1/2017 5/2 147

MADHUBAN BAPUDHAM YOJNA

45.0 M WIDE ROAD

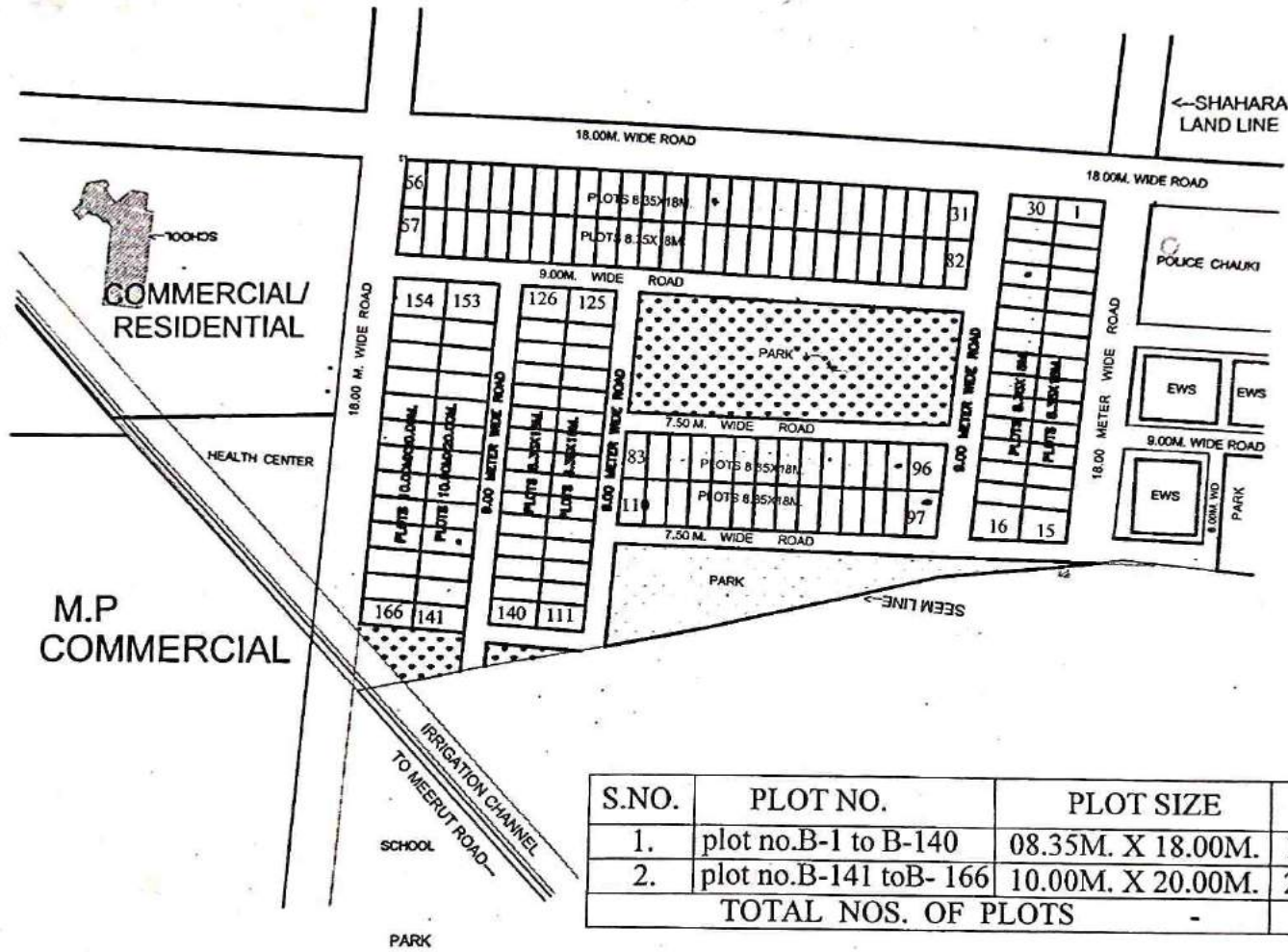
POCKET - A PLOT NO - 1 TO A - 790



WON THAI CITY AT TAYOCT

JMBERING PLAN OF PLOTS IN POCKET -"B" AT MADHUBAN BAPUDHAM SCHEME GHAZIABAD.

PLOT No - B-1 TO B-166



| S.NO. | PLOT NO. | PLOT SIZE | PLOT AREA | TOTAL PLOTS |
|---------------------|-------------------------|-------------------|-------------|-------------|
| 1. | plot no.B-1 to B-140 | 08.35M. X 18.00M. | 150.30SQ.M. | 140 |
| 2. | plot no.B-141 to B- 166 | 10.00M. X 20.00M. | 200.00SQ.M. | 026 |
| TOTAL NOS. OF PLOTS | | | - | 166 |

sd.
3-02-13
J/MAN

J.E.

A.E.

E.E.

sd.
13-02-13
T.P.

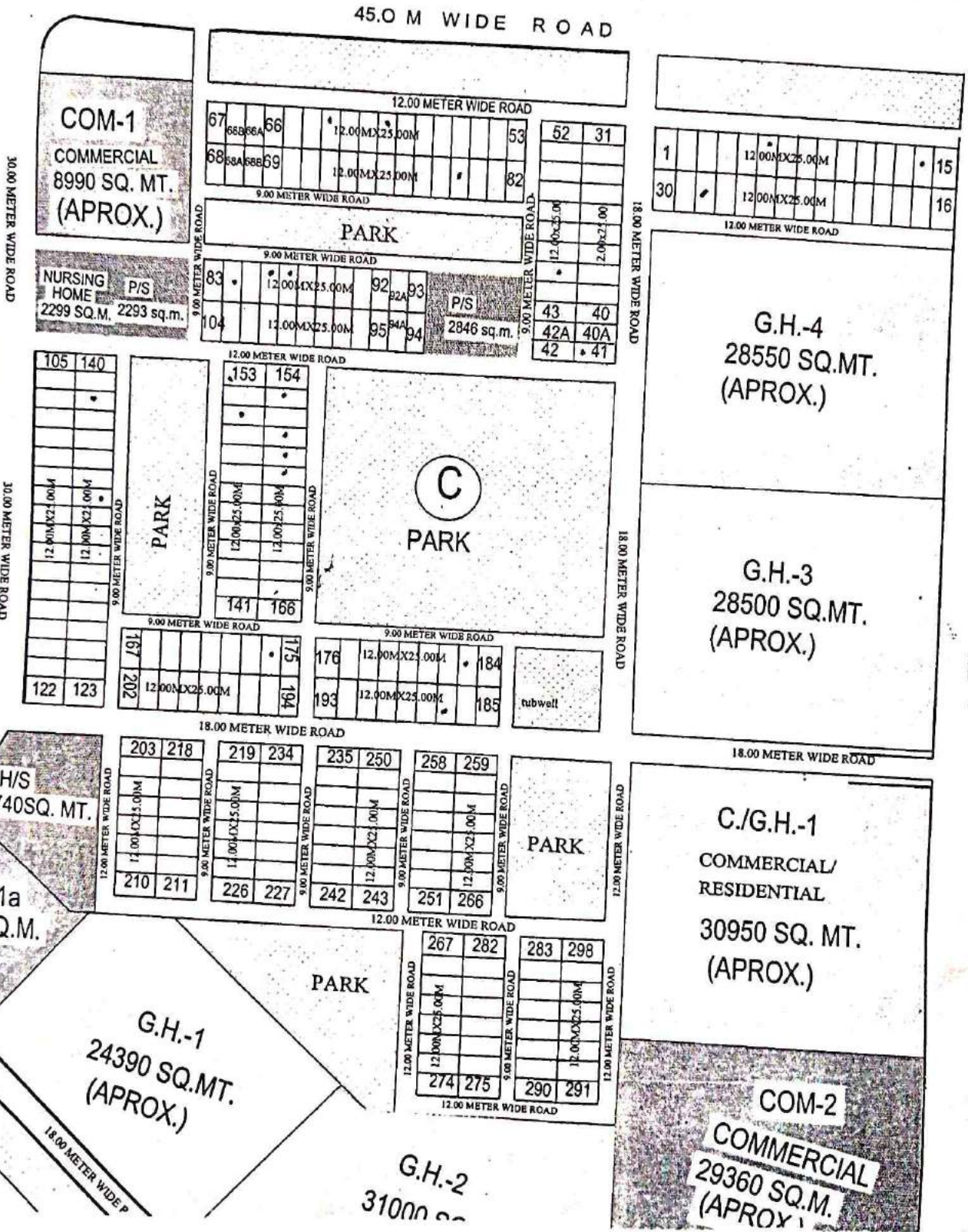
sd.
13-02-13
C.A.T.P.

sd.
13-02-13
SECY.


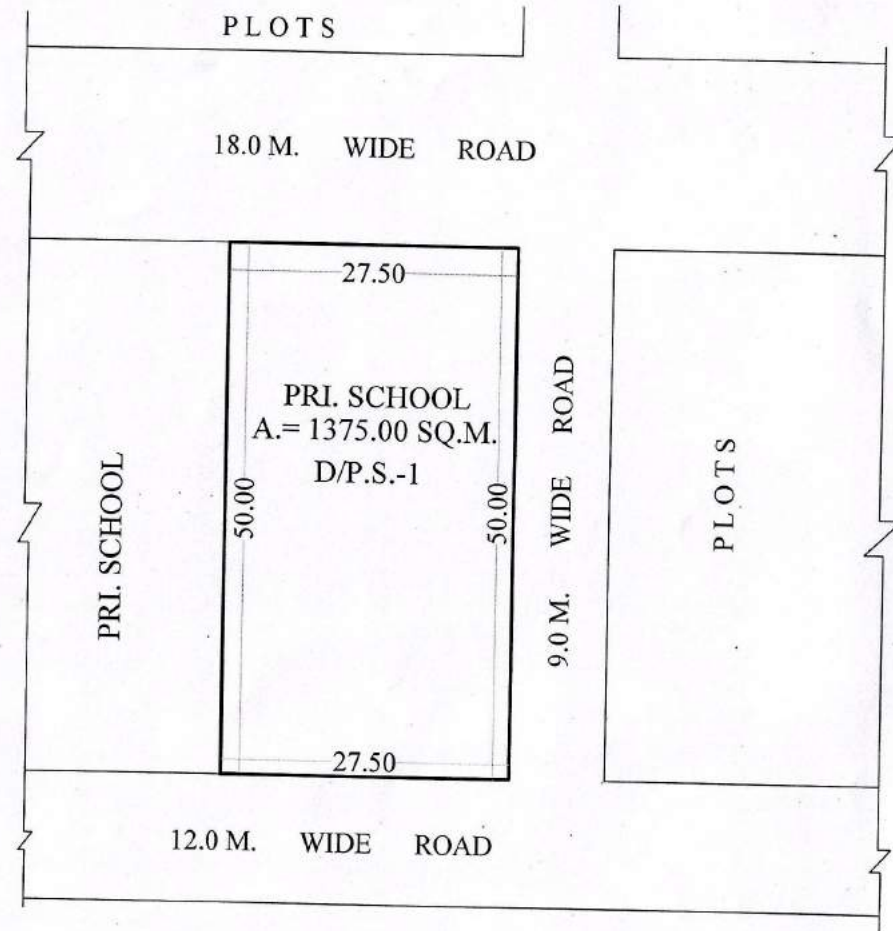
sd.
14-02-13
V.C.

MADHUBAN BAPUDHAM YOUNA
POCKET - C

PLOT NO C-1 TO C-298



SITE PLAN OF PRIMARY SCHOOL PLOT NO. D/P.S.-1 AT POCKET 'D' MADHUBAN BAPUDHAM YOJNA; GZ
AF A OF PRI. SCHOOL D/P.S.-1= 1375.00 SQ.M.



Sd. 06-01-21
PREPARED BY

Sd. 06-01-21
COMPARED BY

Sd. 13-01-21
(MEAS. & AREA CAL.) J.E.

Sd. 13-01-21
A.E.

Sd. 13-01-21
E.E.

Sd. 22-01-21
T.P.

MADHUBAN BARUDHAM YOJNA

POCKET - D

45.00 METER WIDE M.P. ROAD
 PLOT NO - D-1 TO D-858

ABOUT

U.G.R. P.H.

SITE FOR 33/11KV ELECT. SUB. ST.

PARK 78068 SQM

COMMERCIAL 19823 SQ.M.

P.H. 5750

PETROL PUMP 45000L

G.H.

PARK MASTER PLAN GREEN 43320 SQ. MT.

D

O.H.T.

O.H.T.

PARK 6584 SQ.MT.

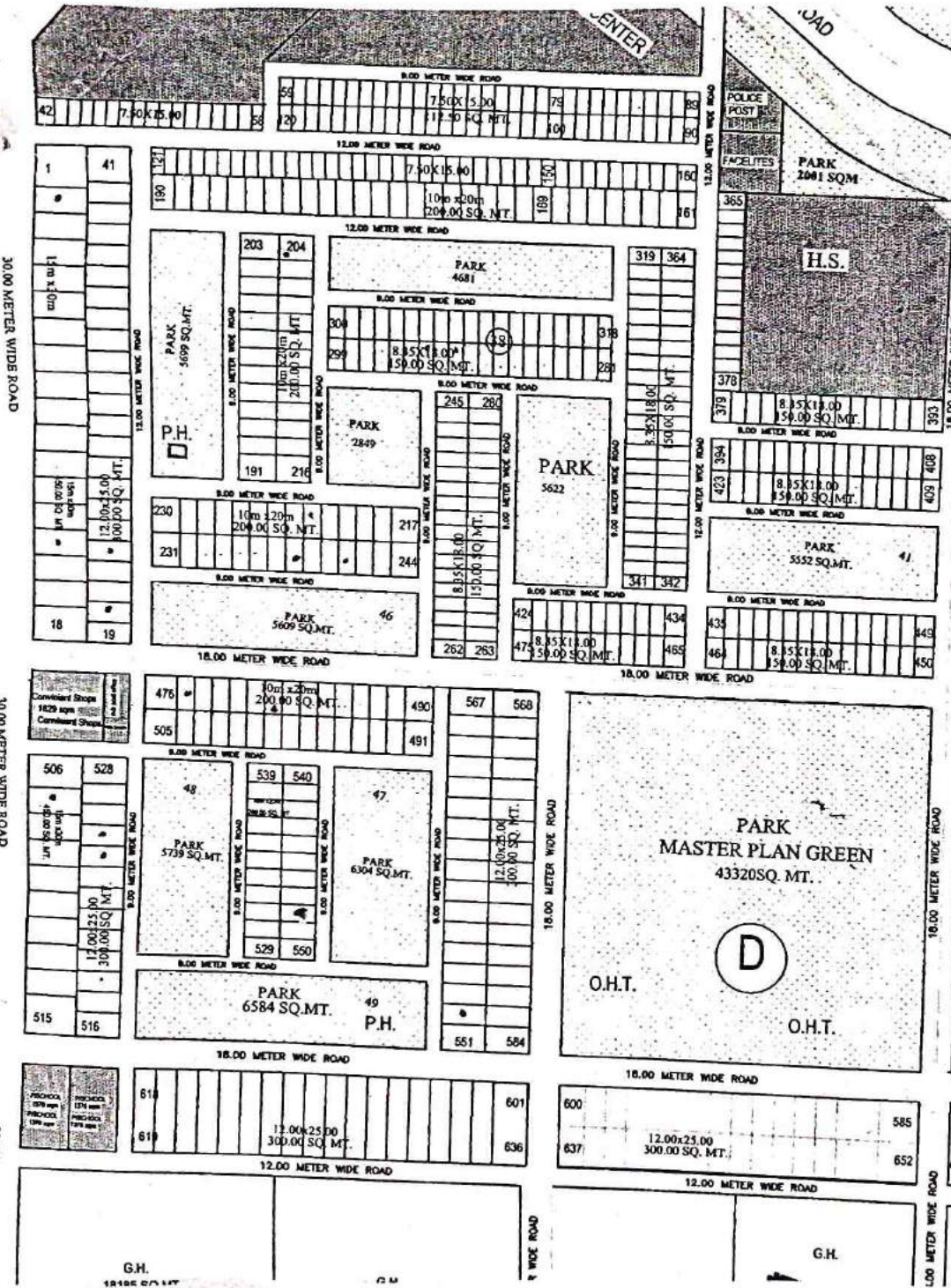
P.H.

G.H. 18185 SQ.MT.

G.H.

PRIMARY SCHOOL

PRIMARY SCHOOL



30.00 METER WIDE ROAD

30.00 METER WIDE ROAD

30.00 METER WIDE ROAD

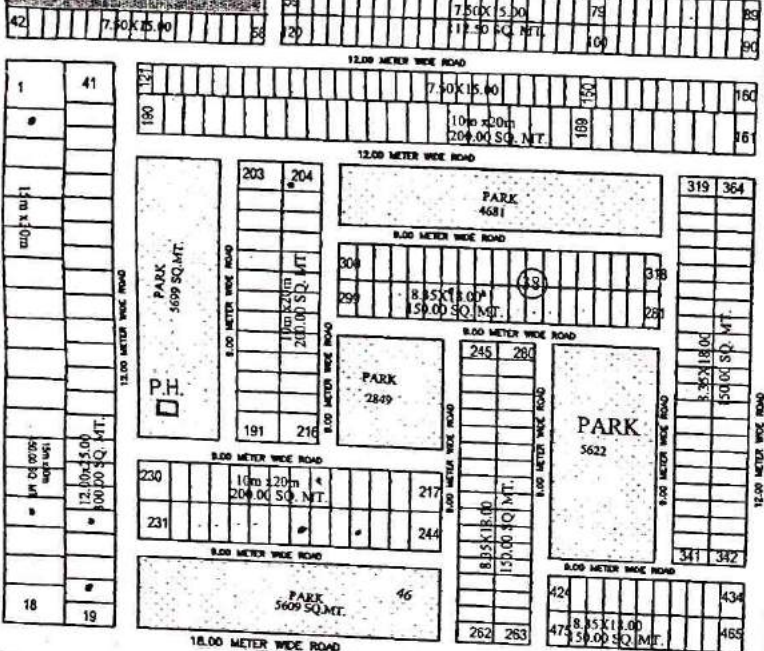
3 WIDE ROAD

30.00 METER WIDE ROAD

30.00 METER WIDE ROAD

JAD

ENTER



30.00 METER WIDE ROAD

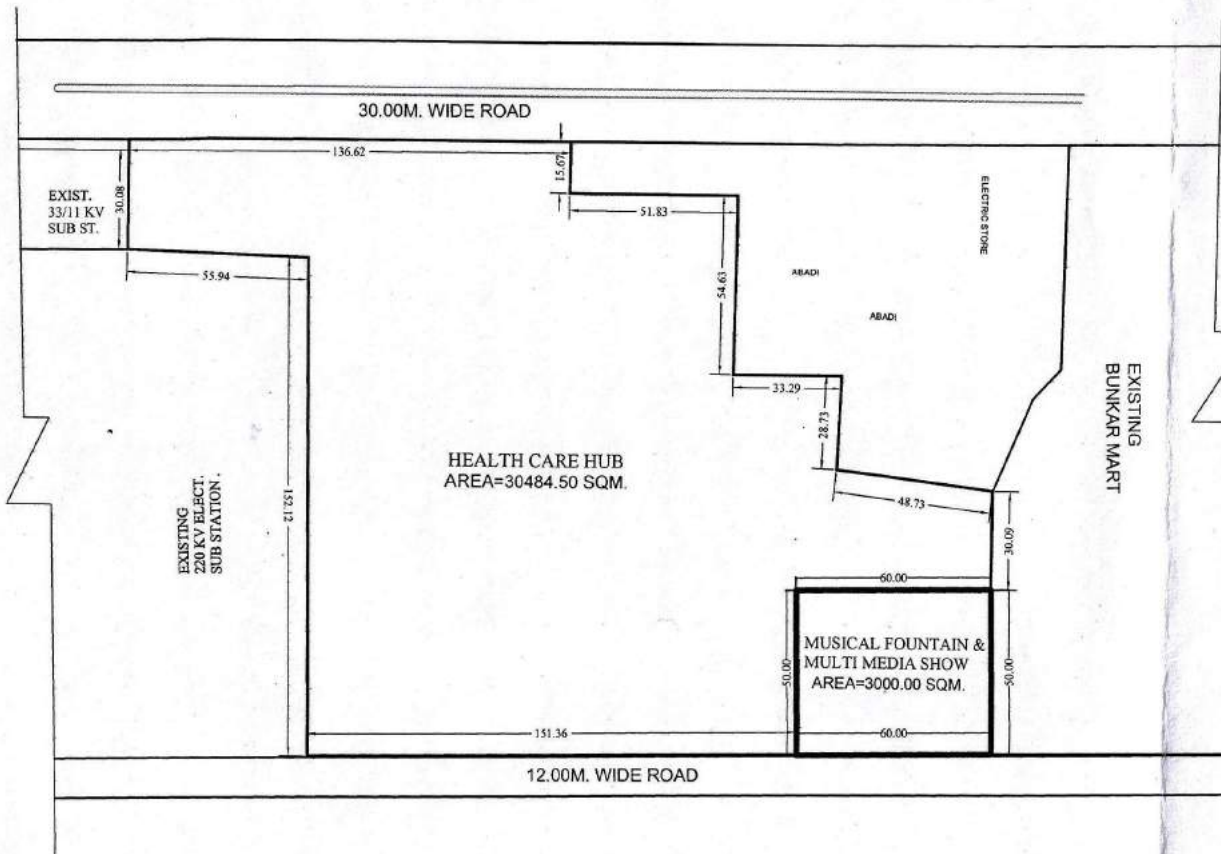

30.00 METER WIDE ROAD

30.00 METER WIDE ROAD

REVISED SITE PLAN FOR HEALTHCARE HUB AND MUSICAL FOUNTAIN & MULTI MEDIWA SHOW AT POCKET-E MADHUBAN BAPUDHAM YOJNA; GZB.

HEALTH CARE HUB AREA - 30484.50 SQ.M.

MUSICAL FOUNTAIN AND MULTIMEDIA SHOW AREA - 3000.00 SQ.M.



Sd. 16-11-19
D/Man

Sd. 19-11-19
AMIN

Sd. 19-11-19
J.E.

Sd. 19-11-19
A.E.

Sd. 19-11-19
E.E.

Sd. 19-11-19
TEH.(LA)

Sd. 27-11-19
T.P.(R)

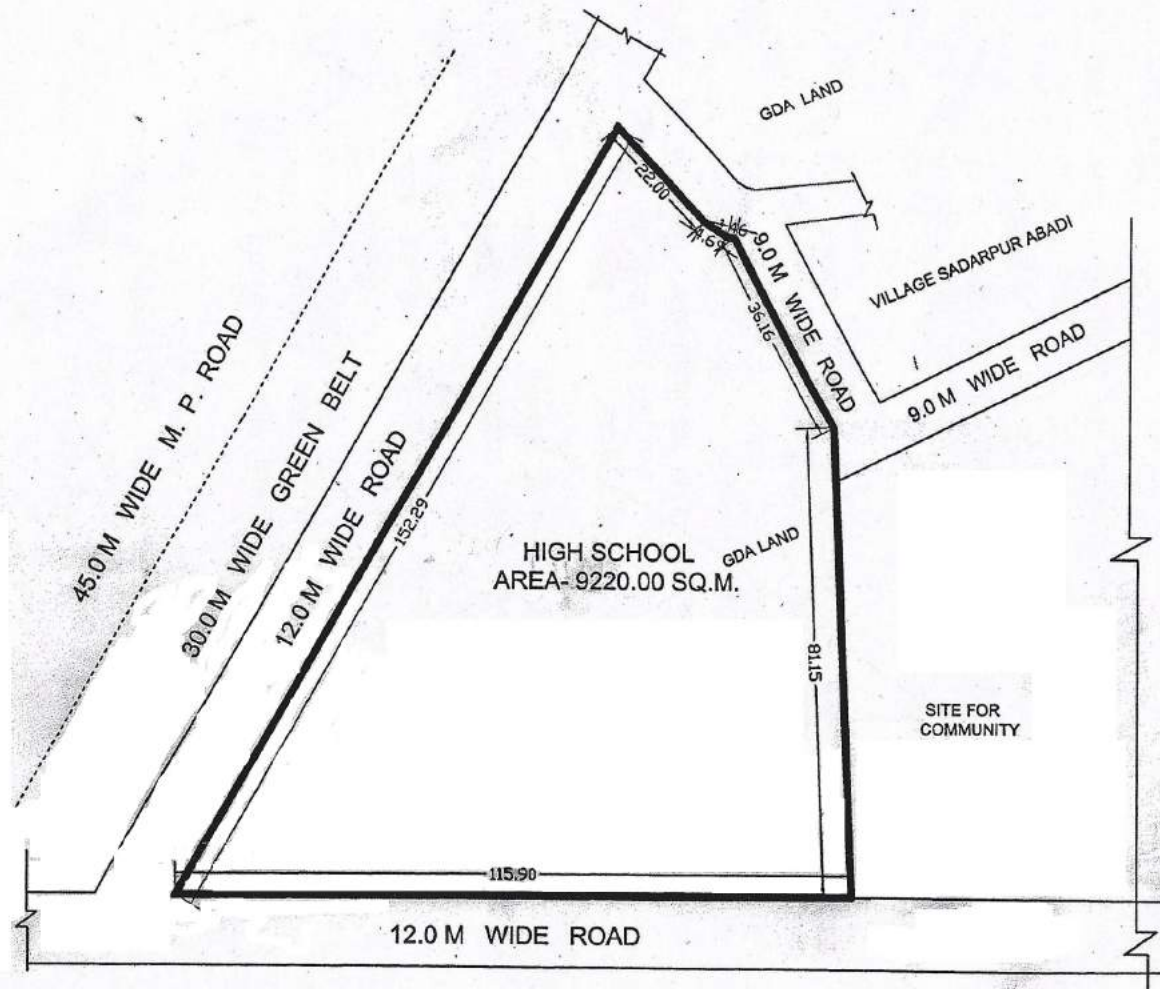
Sd. 28-11-19
T.P.(K)

Sd. 28-11-19
C.A.T.P.

Sd. 02-12-19
SECRETARY

Sd. 02-12-19
VICE CHAIRMAN

PROPOSED SITE PLAN FOR HIGH SCHOOL PLOT AT POCKET-E (PART) MADHUBAN BAPUDHAM YOJNA; GZB.



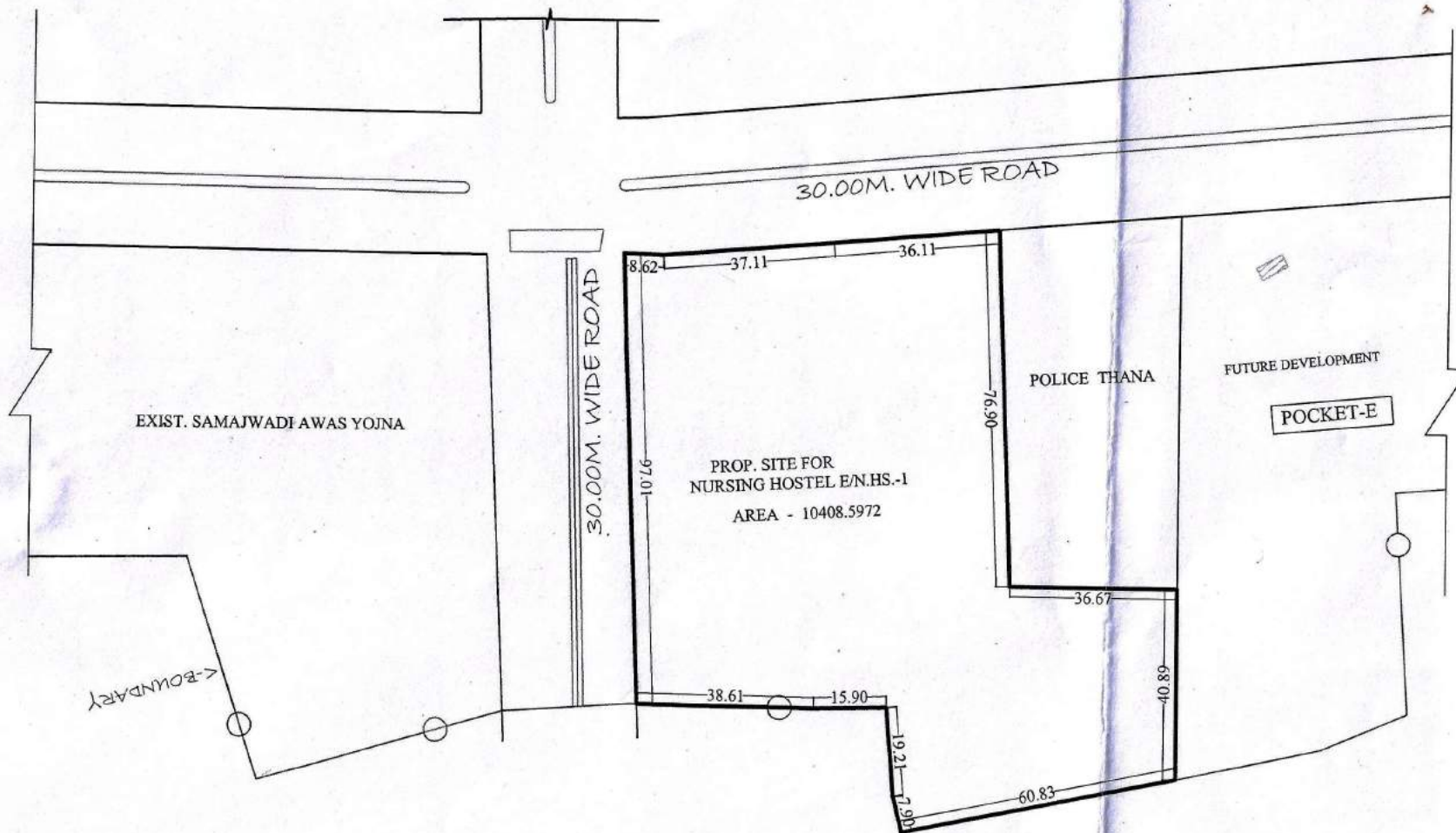
SWARNJYANTIPURAM YOJNA

Man AMIN J.E. A.E. E.E. OSD (LA) T.P. (R) T.P. (R) SECRETARY VICE CHAIRMAN

15/07/2016

PROPOSED SITE FOR NURSING HOSTEL PLOT NO. E/N.HS.-1 IN POCKET-E, AT MADHUBAN BAPUDHAM YOJNA,G.D.A. GZB.

AREA OF NURSING HOSTEL PLOT NO. E/N.H.-1 = 10408.597 SQ.M.



Sd 07-08-20
D/MAN

Sd 07-08-20
AMIN

Sd 07-08-20
J.E.

Sd 07-08-20
A.E.

Sd 07-08-20
O.S.D.-L.A.

Sd 10-08-20
E.E.

Sd 10-08-20
T.P.(R)

Sd 10-08-20
T.P.(K)

Sd 10-08-20
C.A.T.P.

Sd 10-08-20
SECERATRY

Sd 10-08-20
VICE CHAIRMAN

POCKET - E

PLOT NO E-625 TO E-737.



INKAR MART

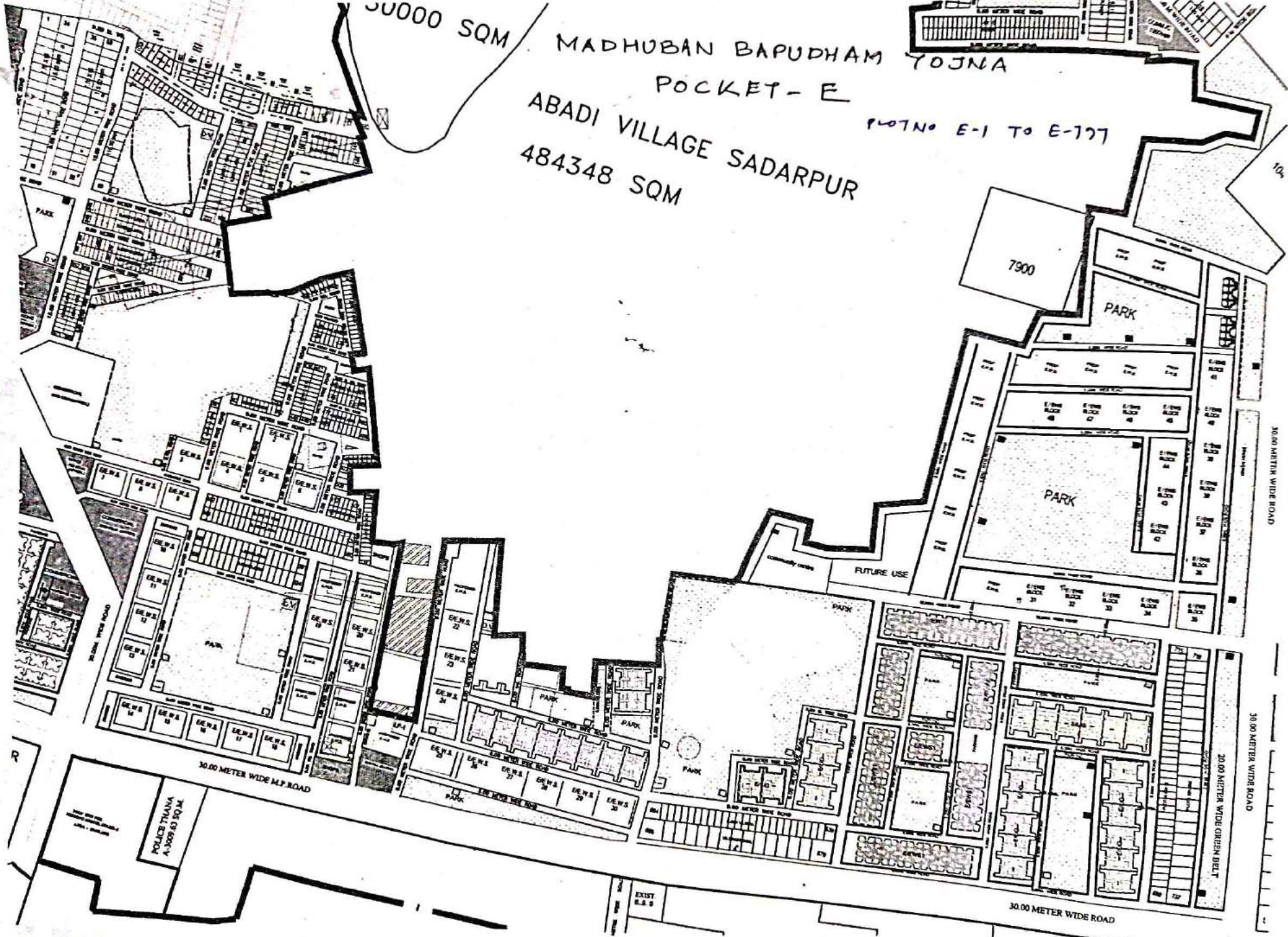
10000 SQM

MADHUBAN BAPUDHAM YOJNA

POCKET - E

ABADI VILLAGE SADARPUR
484348 SQM

PLOT NO E-1 TO E-77



7900

PARK

PARK

FUTURE USE

PARK

30.00 METER WIDE M.P. ROAD

POLICE THANA
A-3009 43 SQ.M.

EXIST.
R.S. 9

30.00 METER WIDE ROAD

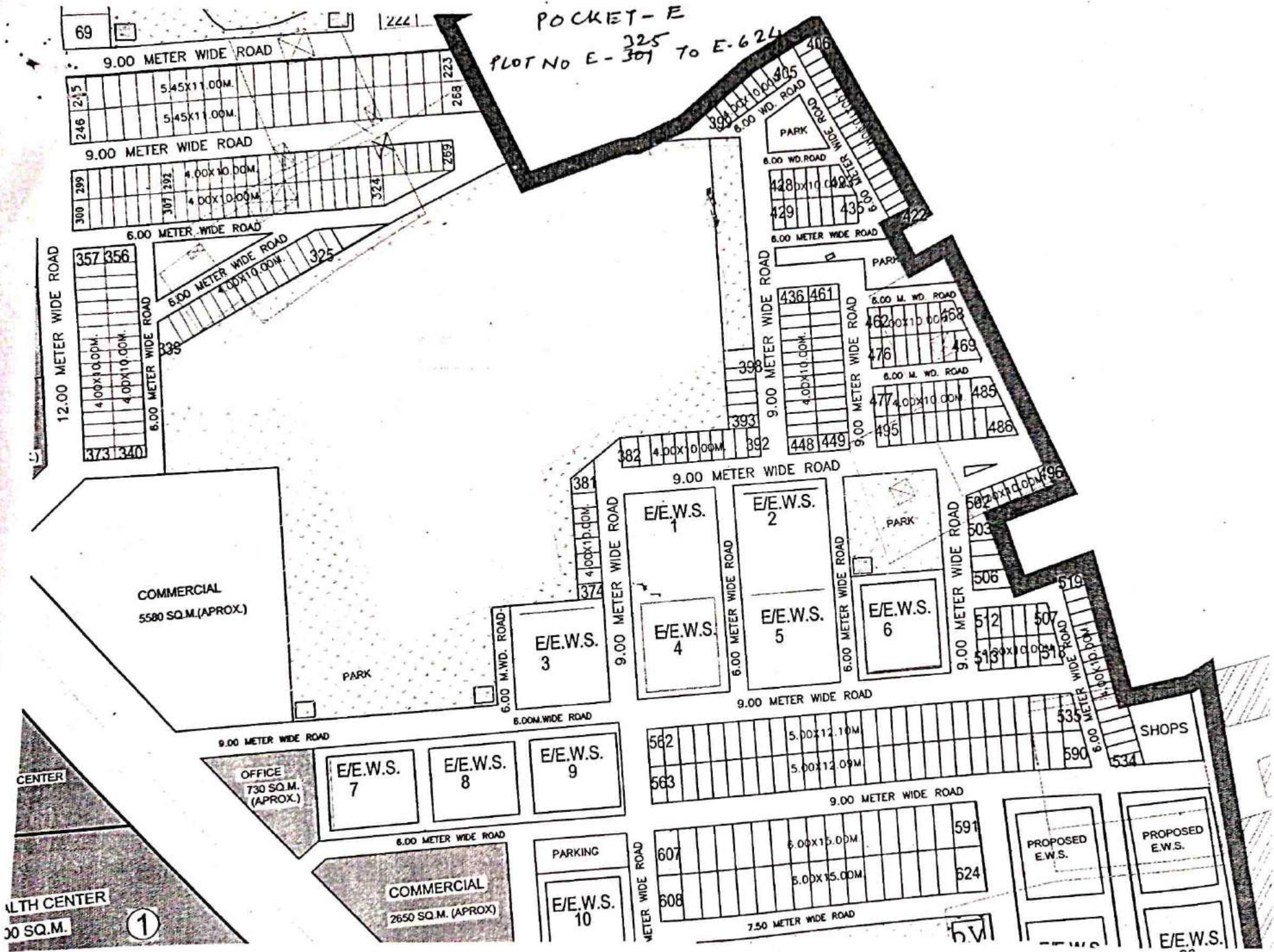
30.00 METER WIDE ROAD

30.00 METER WIDE ROAD

20.00 METER WIDE GREEN BELT

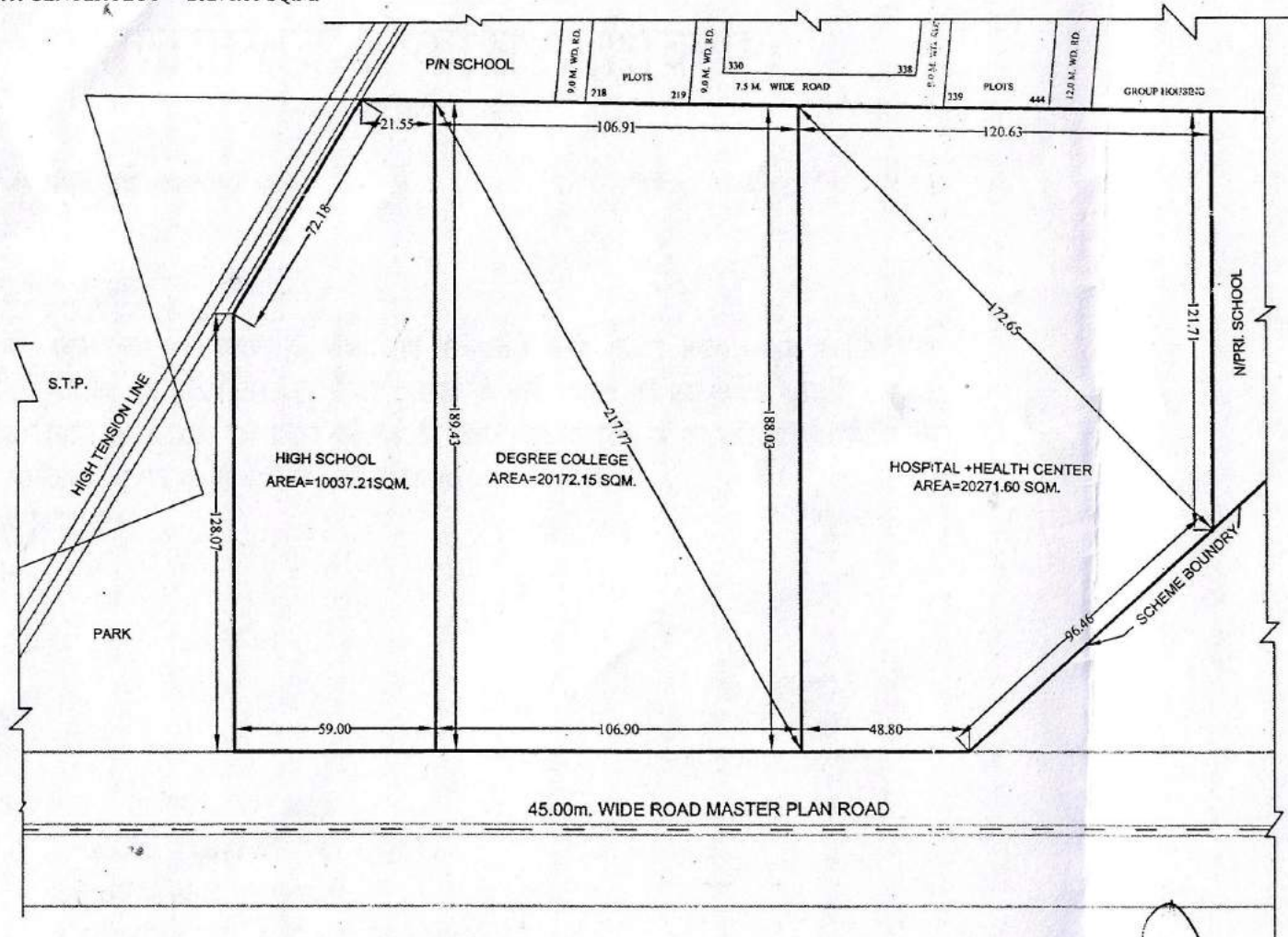
POCKET - E










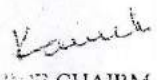
325
PLOT NO E-307 TO E-624



LAN FOR HIGH SCHOOL , DEGREE COLLEGE & HOSPITAL+HEALTH CENTER PLOT AT POCKET- F MADHUBAN BAPUDHAM YOJNA;GDA, GZB

HIGH SCHOOL PLOT = 10037.21 SQ.M.
 DEGREE COLLEGE PLOT = 20172.15 SQ.M.
 HOSPITAL+HEALTH CENTER PLOT = 20271.60 SQ.M.




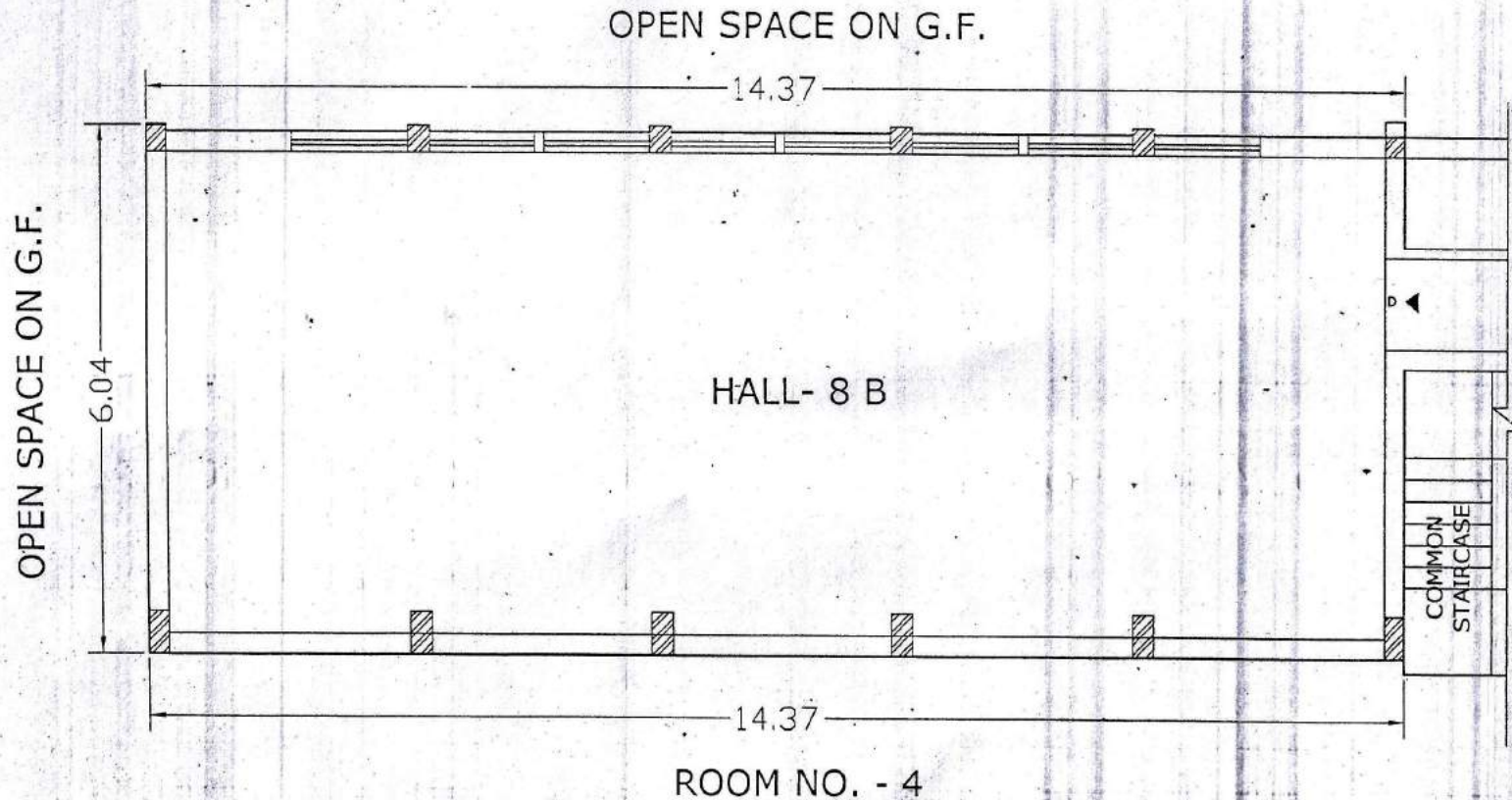
 AMIN
 J.E.
 A.E.
 E.E.
 OSD (LA)
 T.P. (R)
 T.P. (K)
 C.A.T.P.
 SECRETARY
 VICE CHAIR

H.C. / C.C.

match (8)

SITE PLAN OF HALL NO.-8B, BLOCK-B FIRST FLOOR, NAVYUG MARKET, GZB.

TOTAL AREA = 6.04 X 14.37 = 86.79 SQ.MT.



D/MAN
7/5/19

1 F

A F

A T D

FF

T D

C A T D

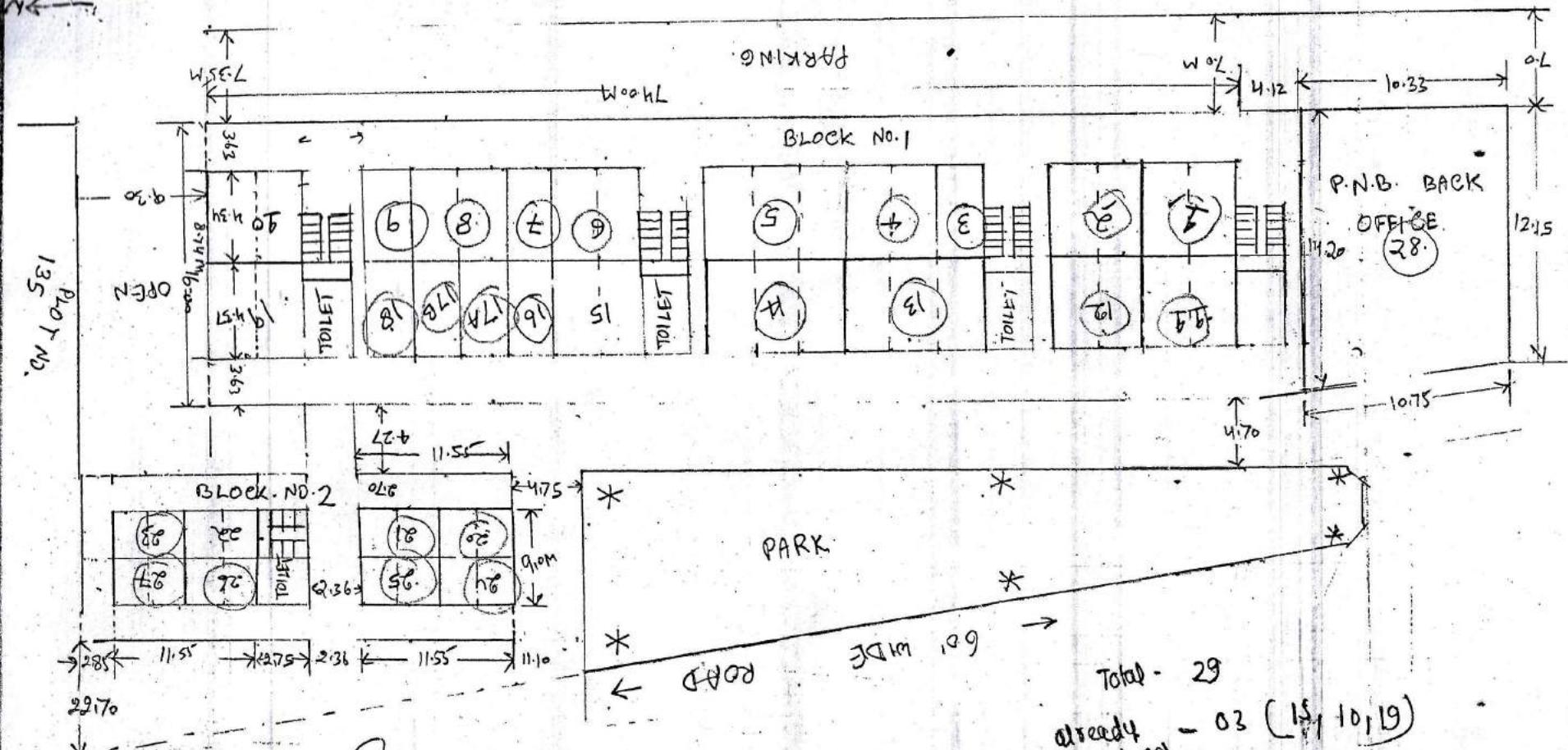
SECY

Kanheer

10

11

ROAD 80' WIDE



Total - 29
 already registered - 03 (15, 10, 19)

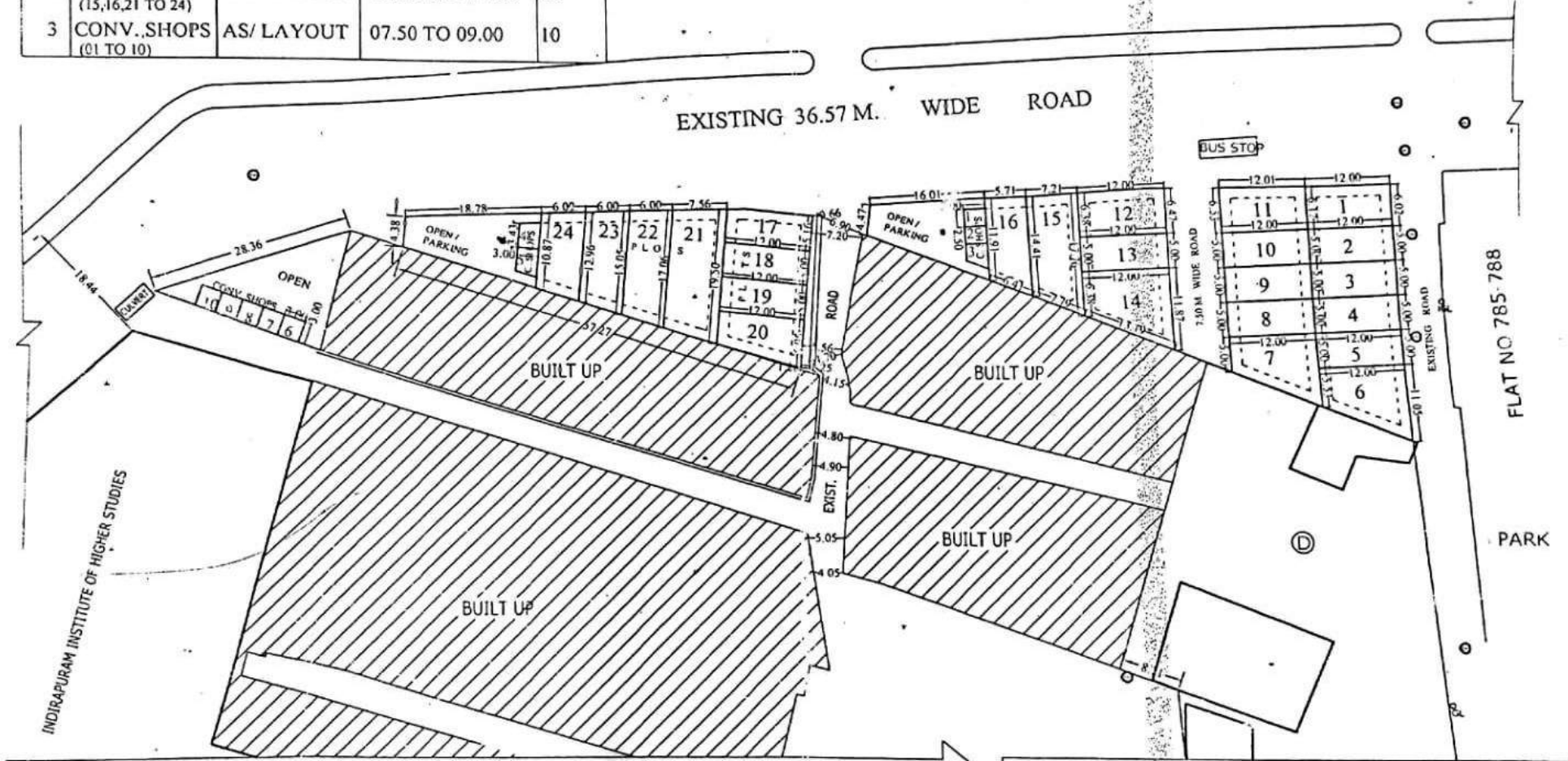
J.P.
 S.P.
 S.P.

**PARK LAYOUT PLAN OF RESI. PLOTS & CONV.SHOPS NEAR E.W.S.(F/S) FLAT NO. 785-788
AT NYAY KHAND - III INDIRAPURAM,G.D.A. GHAZIABAD.**

| S.N. | TYPE | SIZE | AREA IN SQ.M (APPROX.) | NOS. |
|------|---------------------------|----------------|---------------------------|------|
| 1 | PLOTS (1,014,17 TO 20) | 5.0M. X 12.0M. | 60.00 | 18 |
| 2 | PLOTS (15,16,21 TO 24) | AS/ LAYOUT | 60.00 TO 114.00 | 06 |
| 3 | CONV. SHOPS (01 TO 10) | AS/ LAYOUT | 07.50 TO 09.00 | 10 |

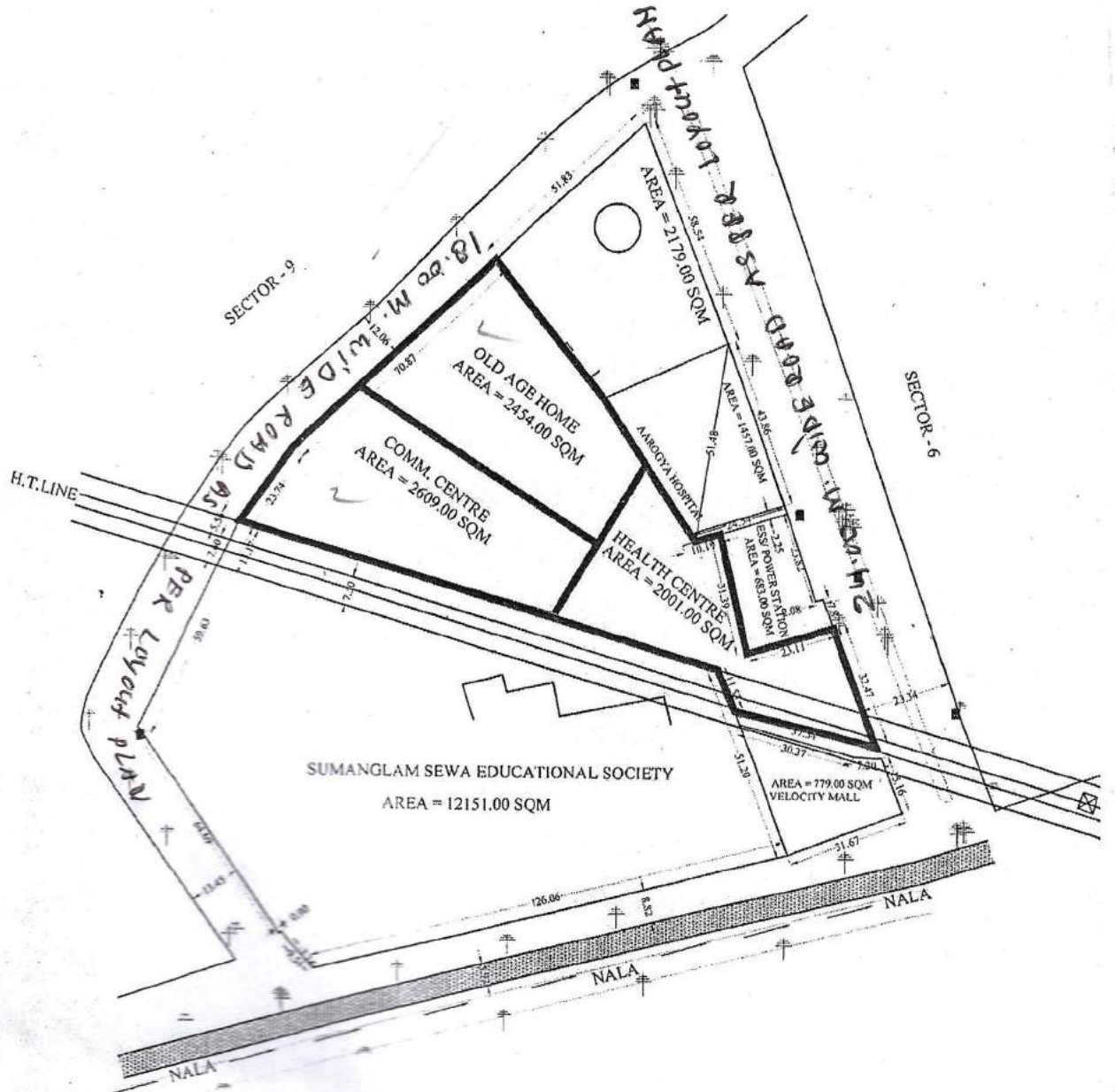
GYAN KHAND - III

EXISTING 36.57 M. WIDE ROAD



[Signature]
D. MAN
[Signature]
AMIN
[Signature]
J.E.
[Signature]
A.E.
[Signature]
E.E.
[Signature]
TEH. E.A.
[Signature]
T.P.
[Signature]
SECRETARY
[Signature]
VICE CHAIRMAN

PROPOSED PART LAYOUT PLAN AT SECTOR VI VAISHALI



D/MAN
J.E.
A.E.
E.E.
T.P.
C.A.T.P.
S

SITE PLAN OF BANK PLOT NO. B/BK-1 & B/BK-2 AT B-BLOCK SECTOR - XI GMP PRATAP VIHAR GZB..

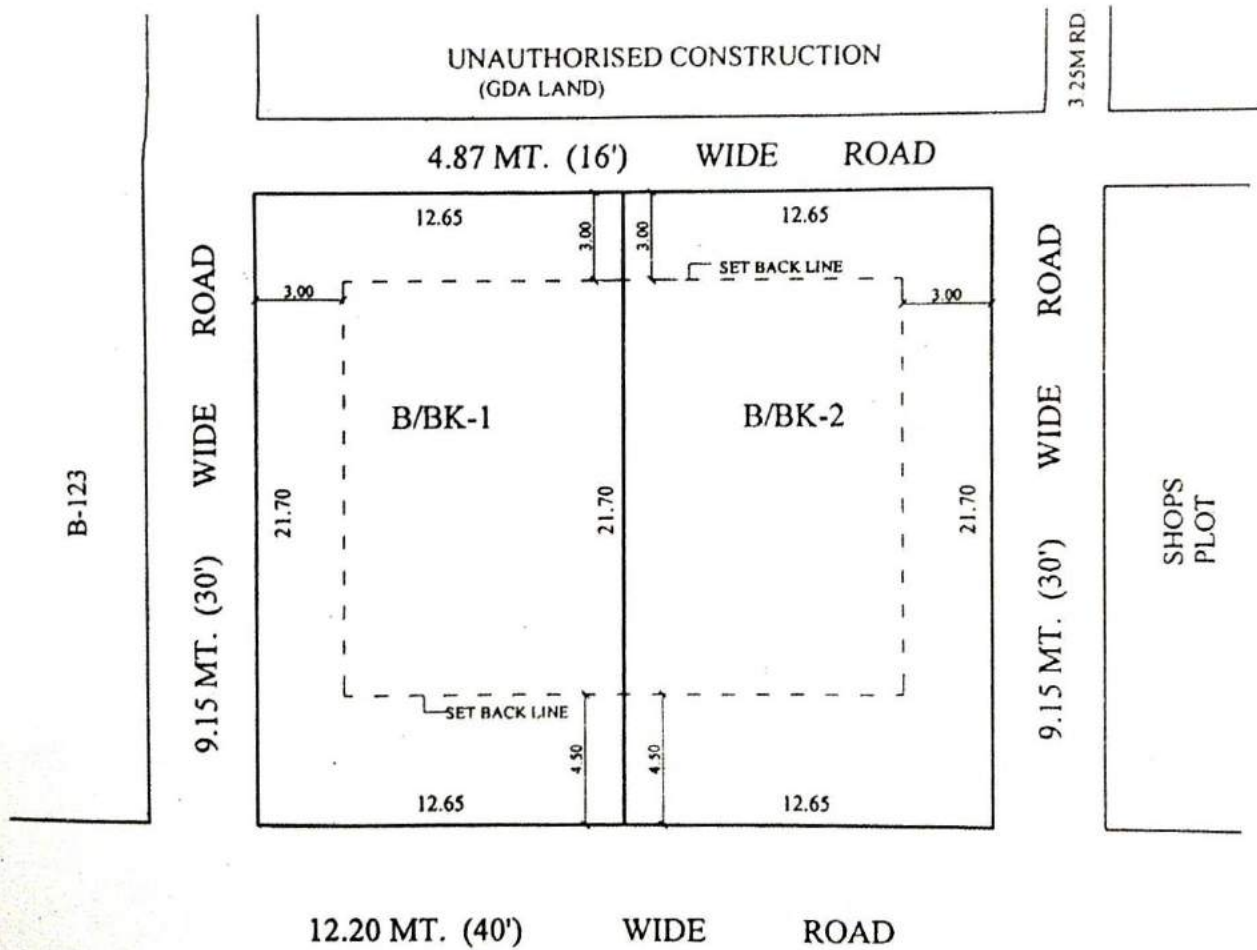
AREA OF PLOT NO. B/BK-1 - 274.505 SQ.M.
 AREA OF PLOT NO. B/BK-2 - 274.505 SQ.M.



USEAGE :

BASEMENT - PARKING
 GROUND FL.- COMM/OFF
 FIRST FL. - BANK
 SECOND FL. - COMM. / OFF.

GR. COV. - 40%
 FA.R. - 1.20



04/09/13
 MAN
 J.E. SA...

A.E.

E.E.

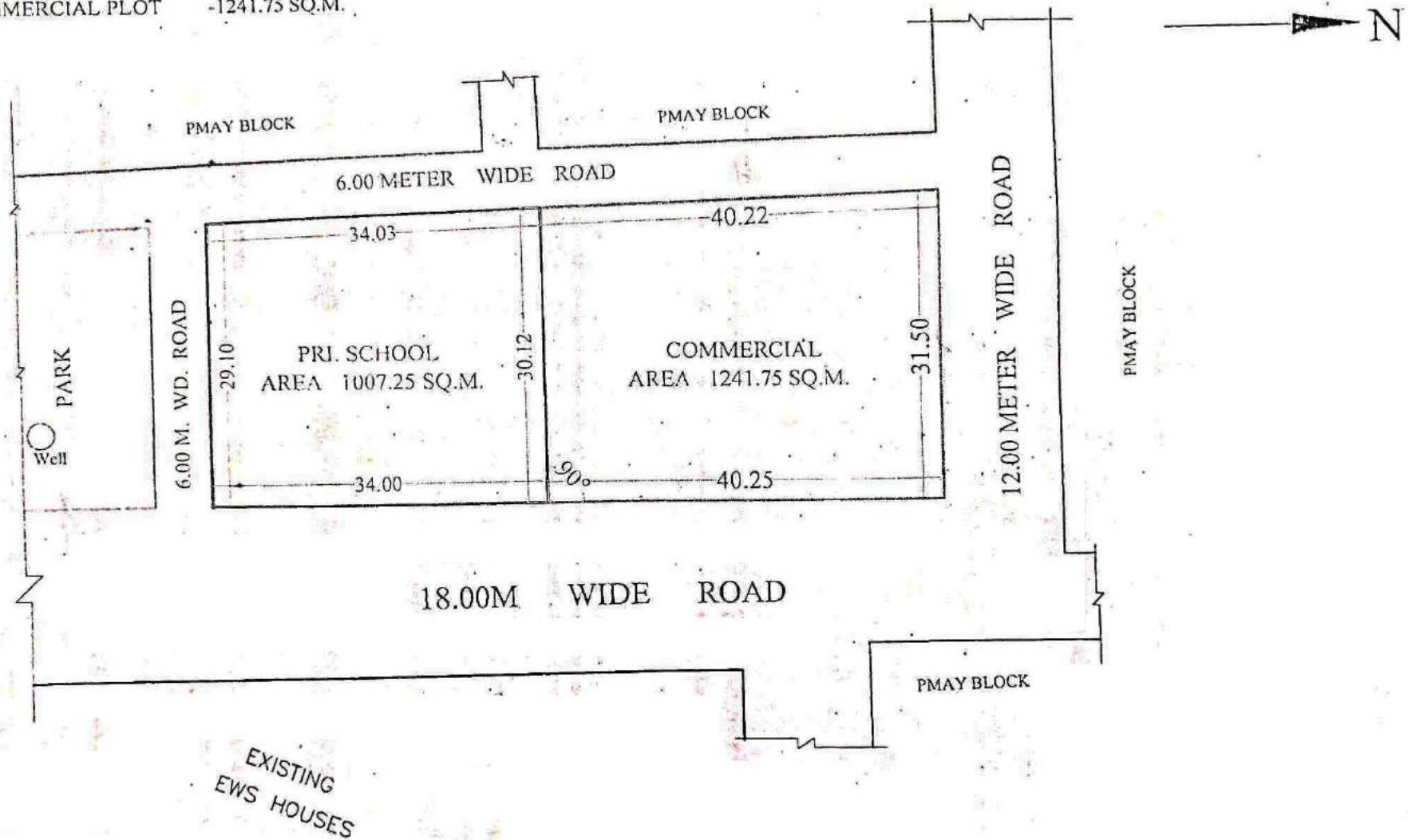
T.P.

C.A.T.P.

SECY.

REVISED PART LAYOUT PLAN OF SCHOOL PLOT & COMMERCIAL AT P.M.A.Y. PRATAP VIHAR SECTOR XI, G. M. P. GHAZIABAD.

AREA OF PRIMARY SCHOOL PLOT - 1007.25 SQ.M.
AREA OF COMMERCIAL PLOT - 1241.75 SQ.M.



[Handwritten signature]

[Handwritten signature]
27.11.21

[Handwritten signature]
27.11.21

[Handwritten signature]
FM

[Handwritten signature]
TP

[Handwritten signature]

[Handwritten signature]
SECRETARY

[Handwritten signature]
VICE CHAIRMAN

SITE PLAN FOR KIOSK IN "D" BLOCK PATEL NAGAR, SECTOR - 7 G.M.P. GHAZIABAD

Scale - 1:500

AREA OF KIOSK LAND = 116.84 Sqm.



[Signature]
22.4.08

Prepared By.

[Signature]
22.4.08

Compared By.

[Signature]
22.4.08

Measured By.

[Signature]
22.4.08

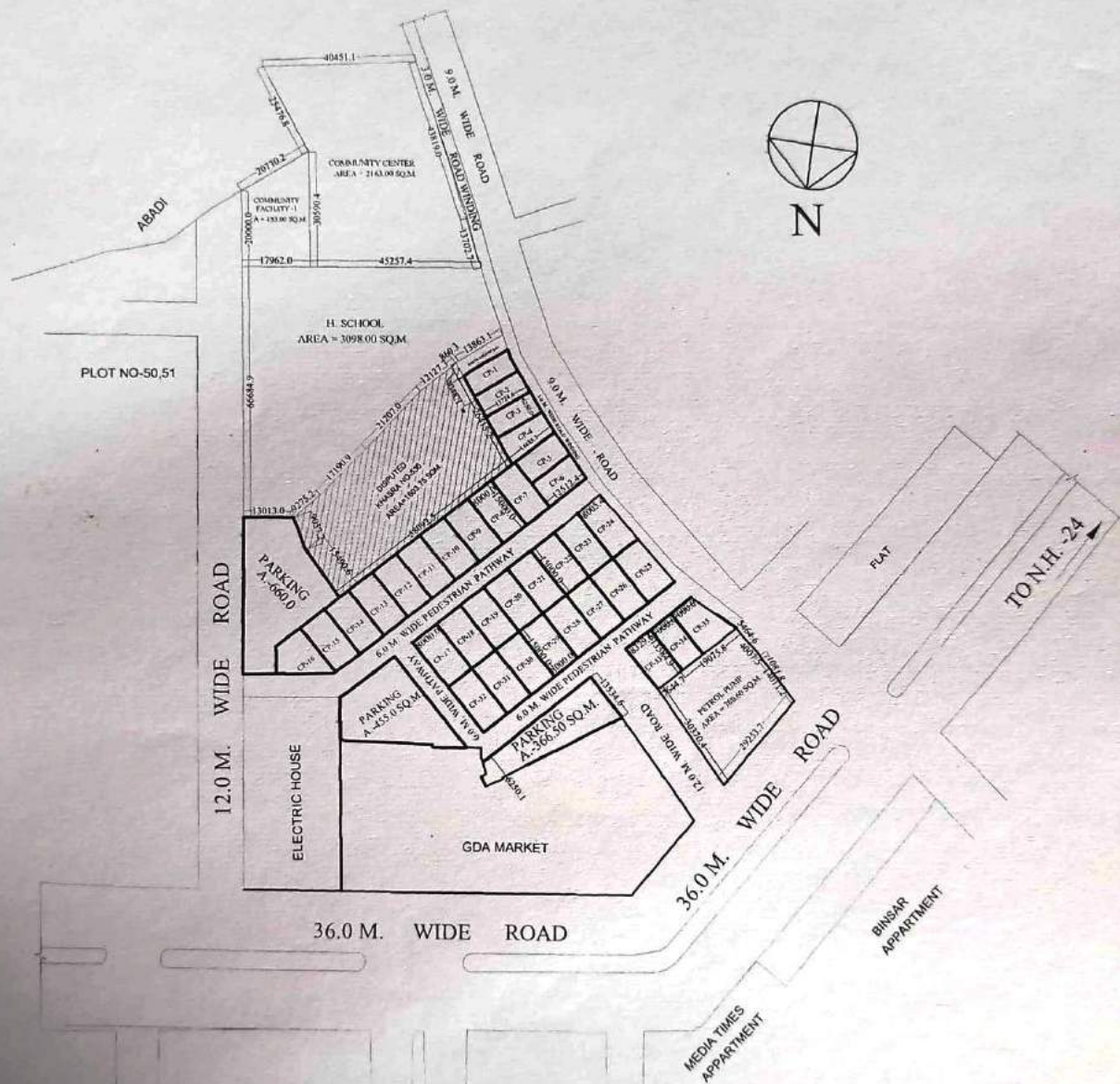
Astt. Engineer

[Signature]
23/4/08

A.T.P.

[Signature]
Town Planner.

REV. PART LAYOUT PLAN OF COMMERCIAL PLOTS (VEHICLE FREE) AT NYAY KHAND-1 INDIRAPURAM GZB.



AREA-CHART

| | |
|----------------|-----------------|
| CP-1 | = 87.02 Sqmt. |
| CP-2 | = 88.07 Sqmt. |
| CP-3 | = 88.71 Sqmt. |
| CP-4 | = 101.05 Sqmt. |
| CP-5 | = 94.87 Sqmt. |
| CP-6 | = 99.13 Sqmt. |
| CP-7 to CP-15 | = 120.00 Sqmt. |
| CP-16 | = 116.24 Sqmt. |
| CP-17 to CP-32 | = 120.00 Sqmt. |
| CP-33 | = 113.10 Sqmt. |
| CP-34 | = 95.06 Sqmt. |
| CP-35 | = 125.30 Sqmt. |
| PARKING | = 1481.50 Sqmt. |
| PETROL PUMP | = 760.60 Sq.mt. |

LAYOUT PLAN OF PRATAP VIHAR SECTOR XI & XII G.M.P. GHAZIABAD.

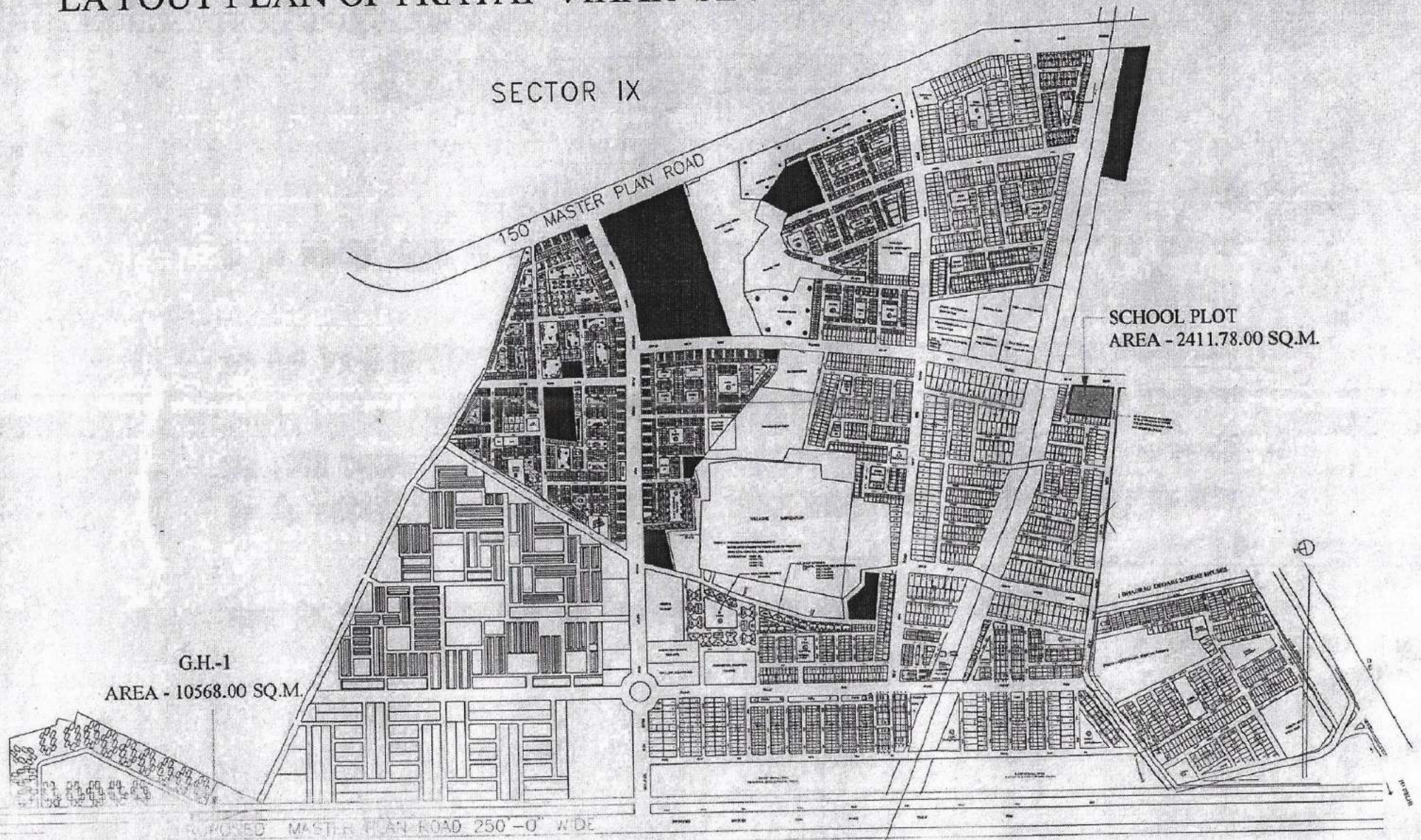
SECTOR IX

150' MASTER PLAN ROAD

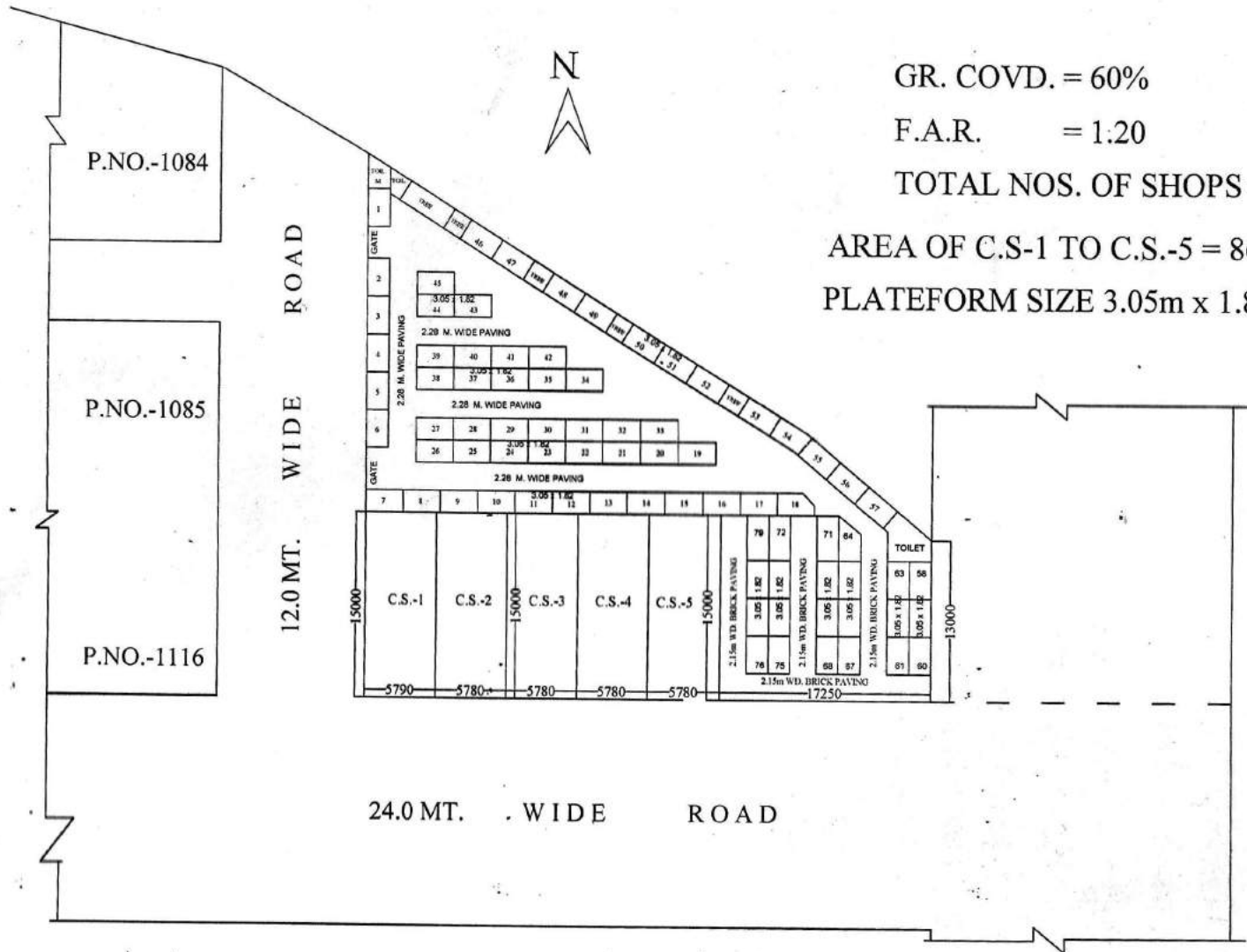
SCHOOL PLOT
AREA - 2411.78.00 SQ.M.

G.H.-1
AREA - 10568.00 SQ.M.

PROPOSED MASTER PLAN ROAD 250'-0" WIDE



REVISED SITE PLAN OF CONVENIENT SHOP PLOTS SK-IV/C.S.-1 TO C.S.-5 & VENDING ZONE AT SHAKTI KHAND - IV INDIRAPURAM GHAZIABAD.



GR. COVD. = 60%

F.A.R. = 1:20

TOTAL NOS. OF SHOPS = 05

AREA OF C.S.-1 TO C.S.-5 = 86.70 SQ.M.

PLATFORM SIZE 3.05m x 1.82m

P.NO.-1084

P.NO.-1085

P.NO.-1116

12.0 MT. WIDE ROAD

24.0 MT. WIDE ROAD



D.MAN

J.E.

A.E.

A.T.P.

E.E.

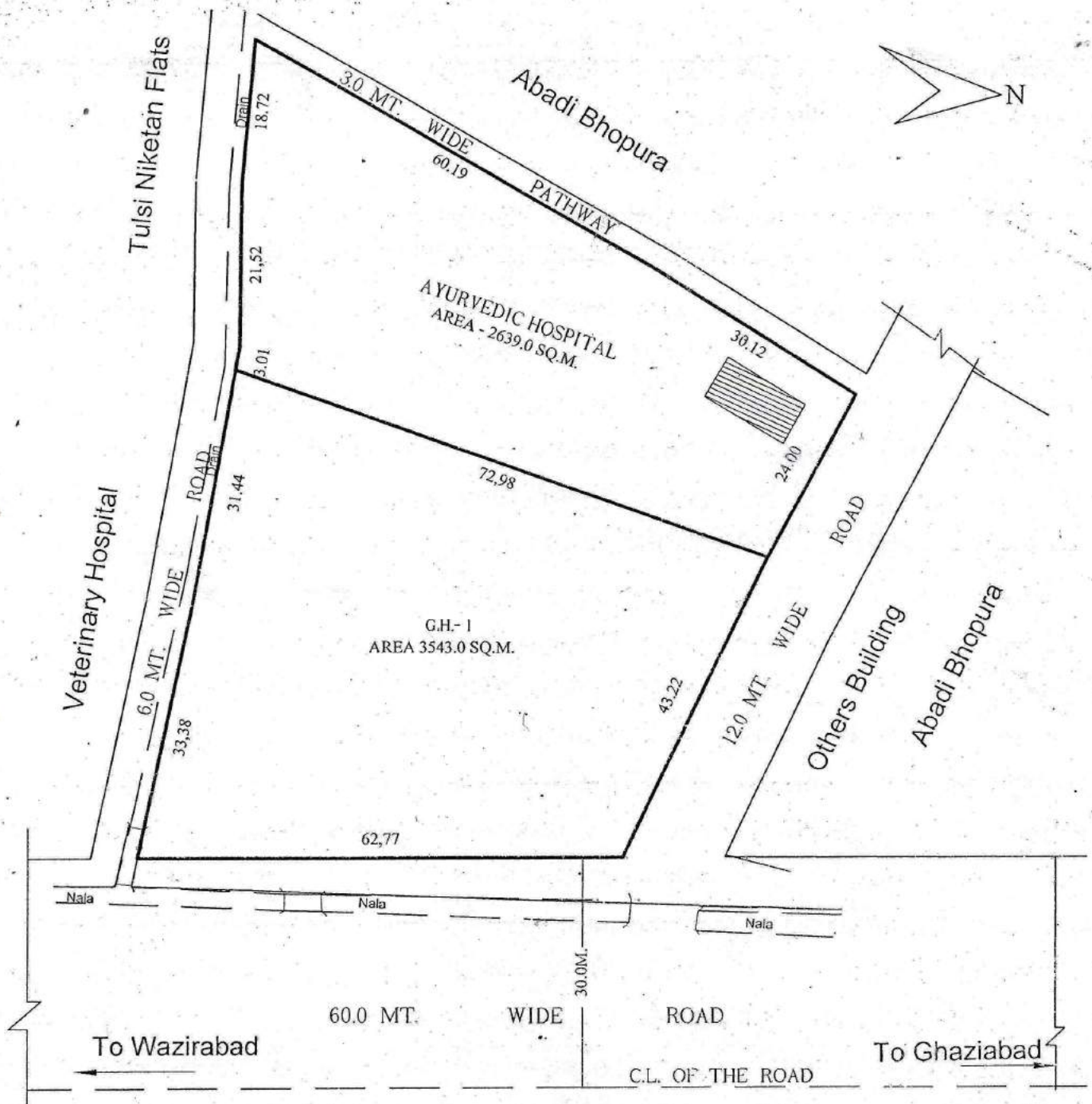
T.P.

C.A.T.P.

SECRY

V.C.

PART LAYOUT PLAN OF TULSI NIKETAN RESIDENTIAL SCHEME THA
 GHAZIABAD.



[Signature]
 30/5/15
 D.M.A.N.

[Signature]
 30/5/15
 A.M.I.N.

[Signature]
 J.E.

[Signature]
 30/5/15
 A.E.

[Signature]
 30/5/15
 E.E.

[Signature]
 30/5/15
 T.E.H.-L.A.

[Signature]
 30/5/15
 T.P.

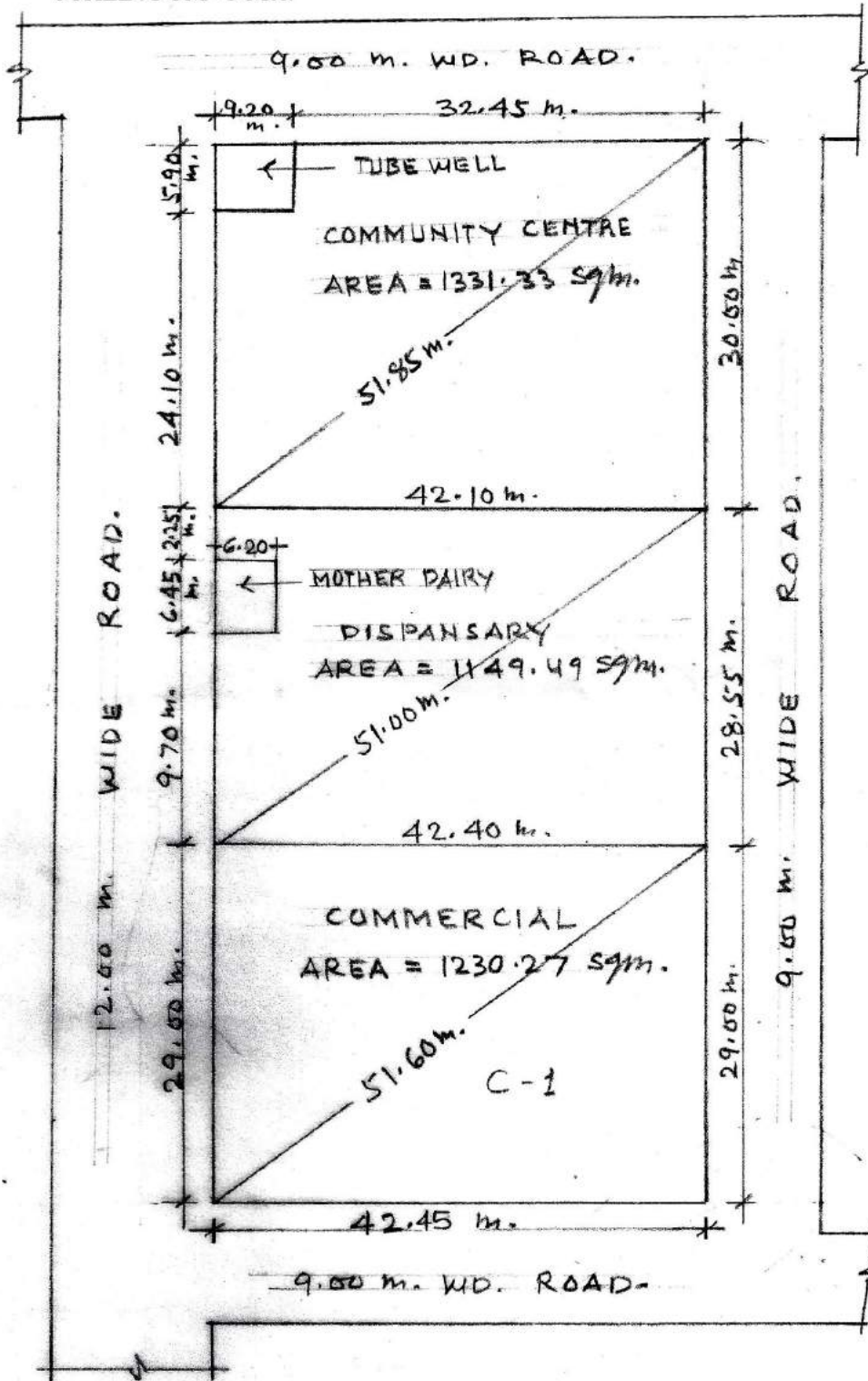
[Signature]
 30/5/15
 C.A.S.T.P.

[Signature]
 30/5/15
 S.E.C.Y.

[Signature]
 V.C.

AT TULSI NIKETAN SCHEME THA IN GHAZIABAD

SCALE : 1 CM = 5 Mts.



Ahmed
10/01/07

Salim
11/01/07

Amr
22/01/07

Ali
22/01/07

X/19/07
21/01/07

PREPARED BY COMPARED BY MEASURED BY ASST ENGR. TOWN PLANNER

REVISED PART LAYOUT PLAN OF SCHEME NO.-10 DELHI - U.P. BORDER ON KIJASRA NO.-3, 4 & 10 AT
CHIKAMBAR PUR ON G.T. ROAD GHAZIABAD

DETAIL OF SHOP PLOTS IN POCKET - A

| S.NO | TYPE | SIZE | AREA | PLOT NO. | NOS |
|--------------------------|-------|--------------|-----------------------------|---|------------|
| 1 | I | 2.5M X 5.5M | 13.75 SQ.M. (148.00 SQ.FT.) | S-26 TO 49, S-60 TO 61, S-87A, 88 TO 124, | 79 |
| 2 | II | 2.4M X 5.3M | 12.72 SQ.M. (136.91 SQ.FT.) | S-18, 19, 20, 20A, B, C, D, E, 21 | 09 |
| 3 | III | 2.4M X 4.85M | 11.64 SQ.M. (125.23 SQ.FT.) | S-9, TO 17 | 09 |
| 4 | IV | 2.4M X 4.5M | 10.80 SQ.M. (116.25 SQ.FT.) | S-1 TO 7, 7A, 8, 22 TO -25 | 09 |
| 5 | V | 2.5M X 4.0M | 10.00 SQ.M. (107.64 SQ.FT.) | S-50 TO S-59, S-68 TO 87 | 39 |
| TOTAL SHOPS PLOTS | | | | | 127 |
| 1 | COMM. | | 324.90 SQ.M. | C-1 | 01 |
| 2 | COMM. | | 142.00 SQ.M. | C-2 | 01 |
| 3 | COMM. | | 258.87 SQ.M. | C-3 | 01 |

DETAIL OF SHOP PLOTS IN POCKET - B

| S.NO. | TYPE | SIZE | AREA | PLOT NO. | NOS. |
|--------------------------|------------|--------------|------------------------------------|--------------|------------|
| 1 | I | | 55.0 SQ.M. (592.02 SQ.FT. approx.) | S-93 TO 99 | 07 |
| 2 | II | 3.0M X 6.0M | 18.00 SQ.M. (193.75 SQ.FT.) | S-80 TO 92 | 13 |
| 3 | III | 2.5M X 5.5M | 13.75 SQ.M. (148.00 SQ.FT.) | S-50 TO 79 | 30 |
| 4 | IV | 2.25M X 4.5M | 10.125 SQ.M. (108.98 SQ.FT.) | S-01 TO 49 | 49 |
| | V | 2.5M X 4.0M | 10.00 SQ.M. (107.64 SQ.FT.) | S-100 TO 123 | 24 |
| TOTAL SHOPS PLOTS | | | | | 123 |
| 5 | COMMERCIAL | | 132.69 SQ.M. (1428.27 SQ.FT.) | C-1 | 01 |
| 6 | COMMERCIAL | | 135.96 SQ.M. (1463.47 SQ.FT.) | C-2 | 01 |

नोट- पार्ट ले-आउट प्लान में दर्शित अनाविकृत निर्माण (रोडेड पोरशन) से ग्रस्त भूमि पर प्रस्तावित नियोजन स्थल से नियमानुसार अनाविकृत निर्माण करने के उपरान्त ही प्रभावी होगा।

D/MAN

AMIN

J.E.

A.E.

E.E-ZONE-8.

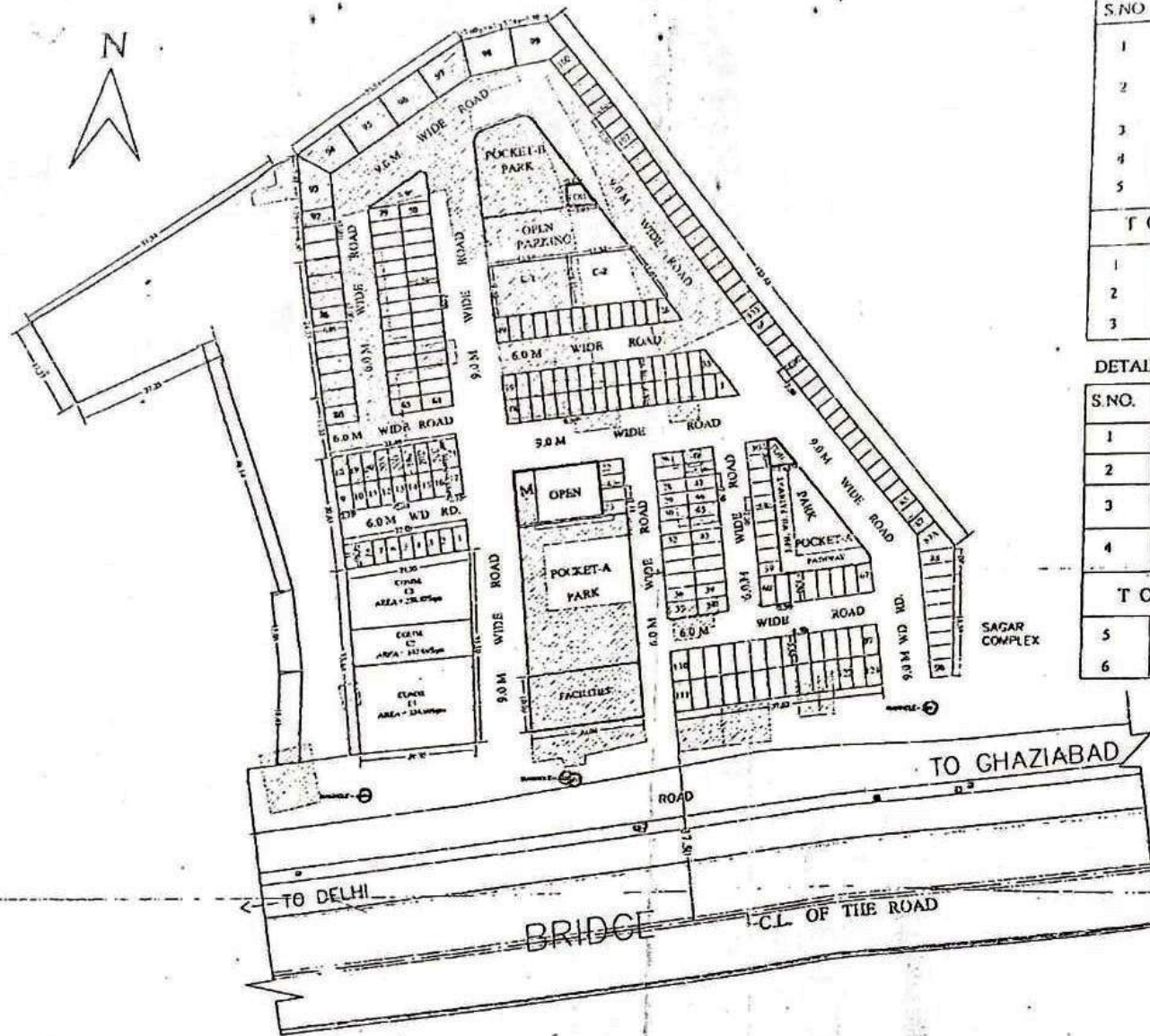
TEHSILDAR-L.A.

T.P.

C.A.T.P.

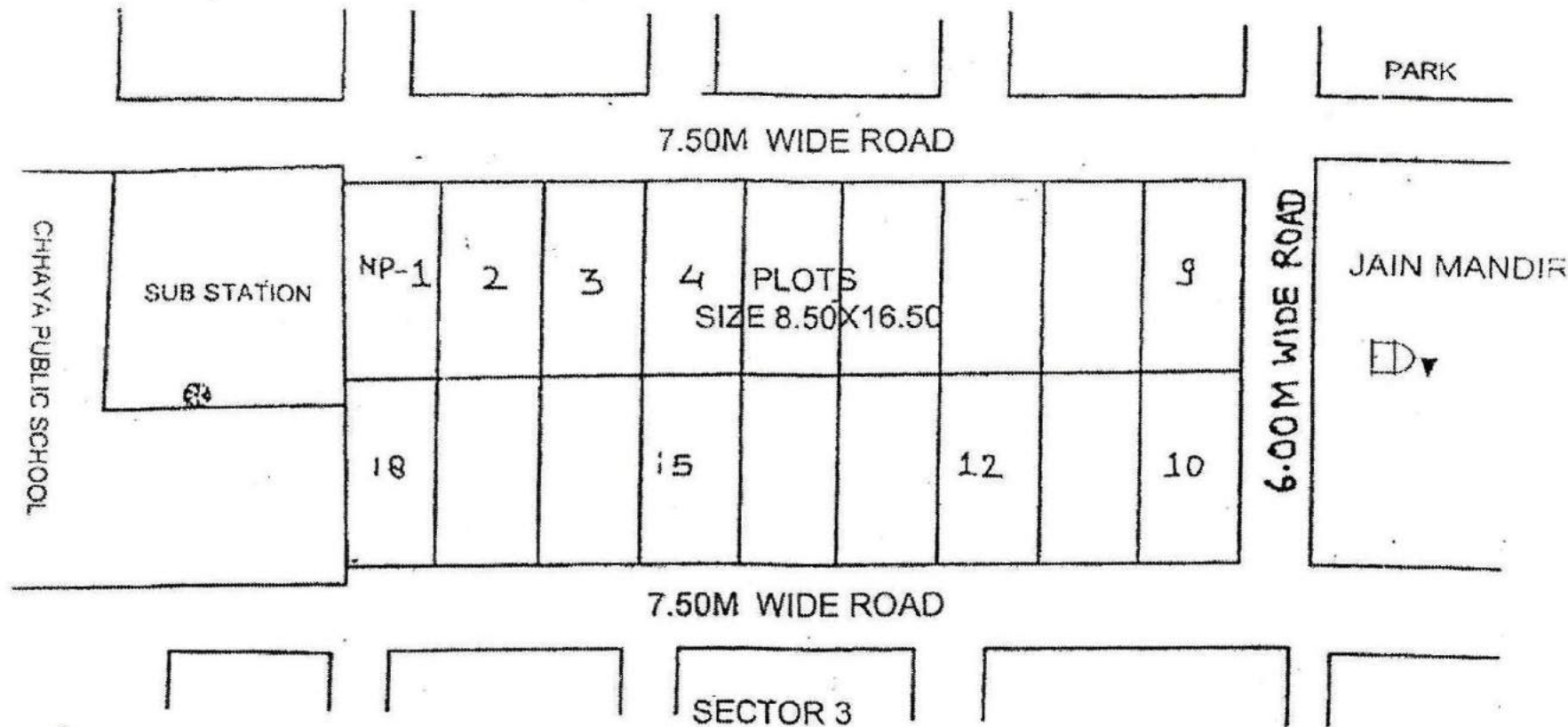
SEC./V.C.

V.C.



PROPOSED PART LAYOUT PLAN AT SECTOR III, BEHIND CHAAYA PUBLIC SCHOOL.VAISHALI
(POCKET - NP)

PLOTS SIZE = 16.50 X 8.50 M.
 AREA = 140.25 SQ M.
 NO. OF PLOTS = 18



[Signature]
 D/IAN

[Signature]
 TOWN PLANNER

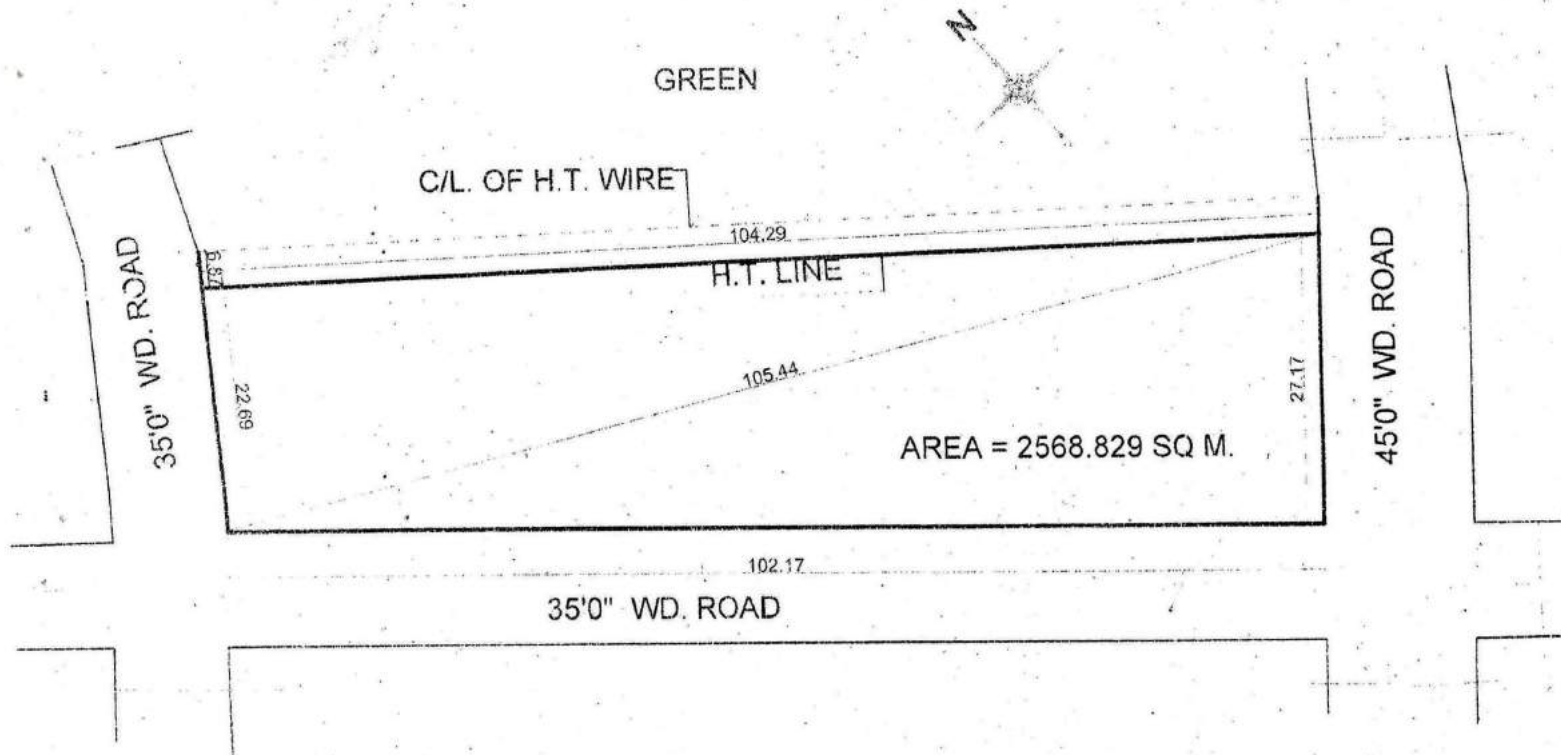
[Signature]
 CATP

[Signature]
 SECY.

[Signature]

SITE PLAN OF PRIMARY SCHOOL AT SECTOR II, VAISHALI GHAZIABAD

AREA = 2568.829 SQ M.



[Signature]
30/11/13
PREPARED BY

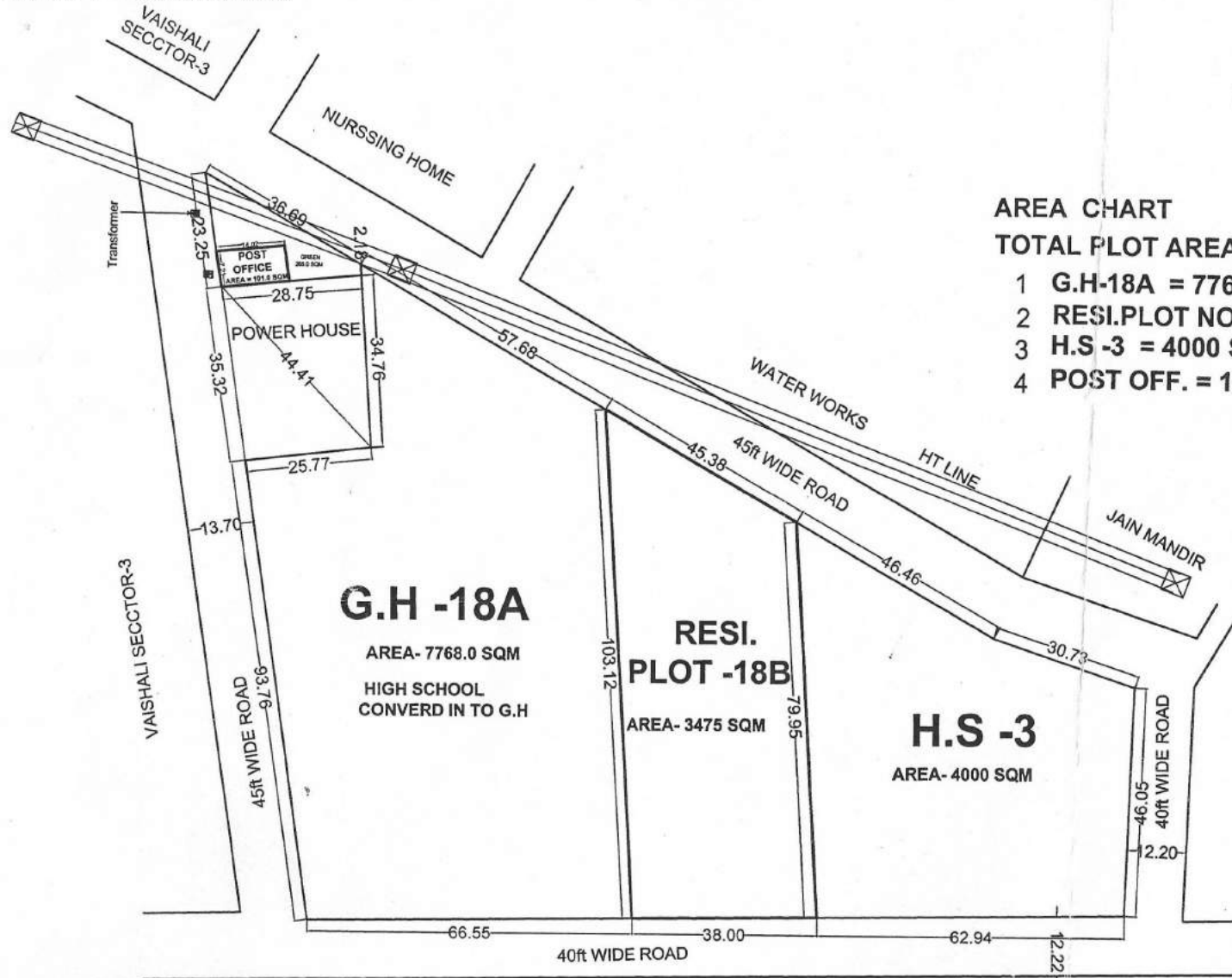
[Signature]
04/12/13
COMPARED BY

[Signature]
28/11/13
MEASURED BY
J.E

[Signature]
ASTT. ENGR

[Signature]
04/12/13
T.P

**SITE PLAN OF HIGH SCHOOL PLOT CONVERT IN TO G.H / RESI.PLOT/POST OFFICE AT SECTER -3
VAISHALI GHAZIABAD**



AREA CHART

TOTAL PLOT AREA-15241 SQM

- 1 G.H-18A = 7768.0 SQM
- 2 RESI.PLOT NO-18B = 3475 SQM
- 3 H.S -3 = 4000 SQM
- 4 POST OFF. = 101.0 SQM

G.H -18A

AREA- 7768.0 SQM
HIGH SCHOOL
CONVERD IN TO G.H

**RESI.
PLOT -18B**

AREA- 3475 SQM

H.S -3

AREA- 4000 SQM

[Signature]
21/10/16
D/M.

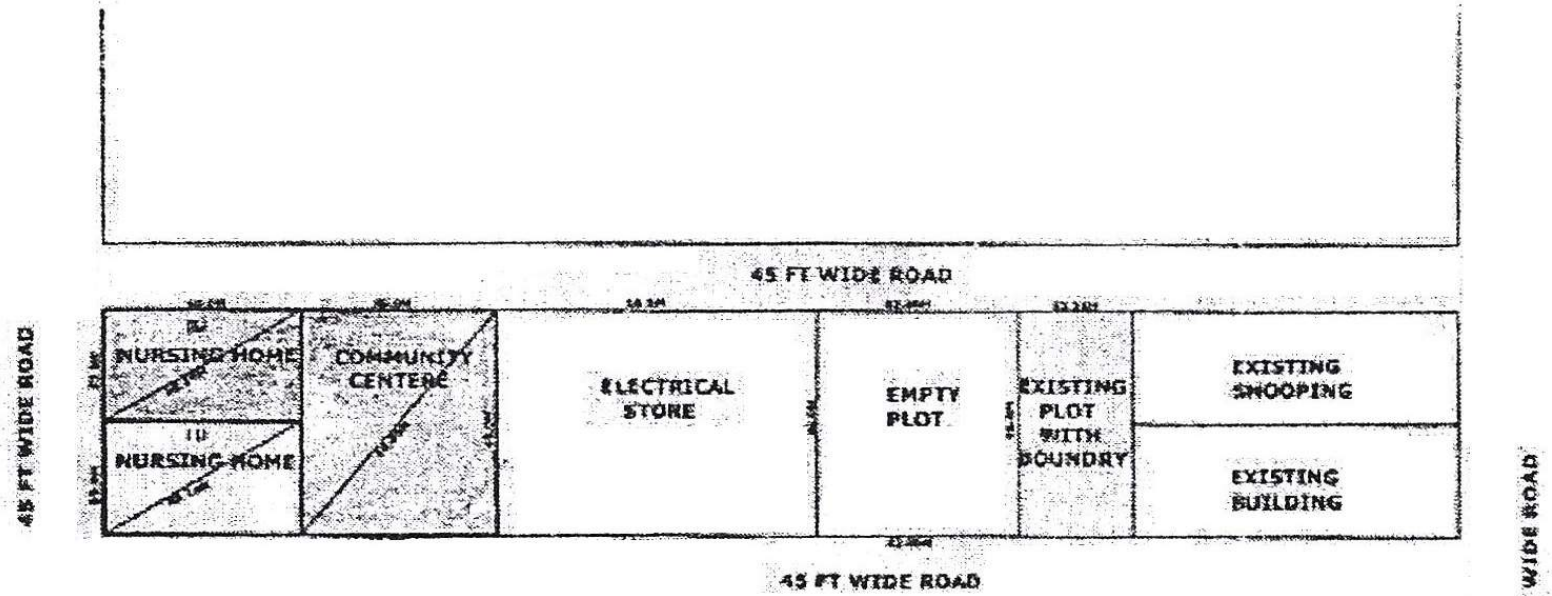
[Signature]
T.P.

[Signature]
C.A.T.P

[Signature]
21/10/16
SECY.

[Signature]
V.C

REVISED SITE PLAN FOR COMMUNITY CENTER & NURSING HOME AT SECTER-3 VAISHALI, GHAZIABAD



| | | | | |
|--------------------|------|----------------|---|------------|
| NURSING HOME NO- 1 | AREA | 40.0M X 23.0M | = | 920 S.Q.M |
| NURSING HOME NO- 2 | AREA | 40.0M X 23.0M | = | 920 S.Q.M |
| COMMUNITY CENTER | AREA | 40.00M X 46.0M | = | 1840 S.Q.M |



[Signature]
D/M

[Signature]
AMIN

[Signature]
J.E

[Signature]
A.E

E.E-5

[Signature]
TEH. (LA)

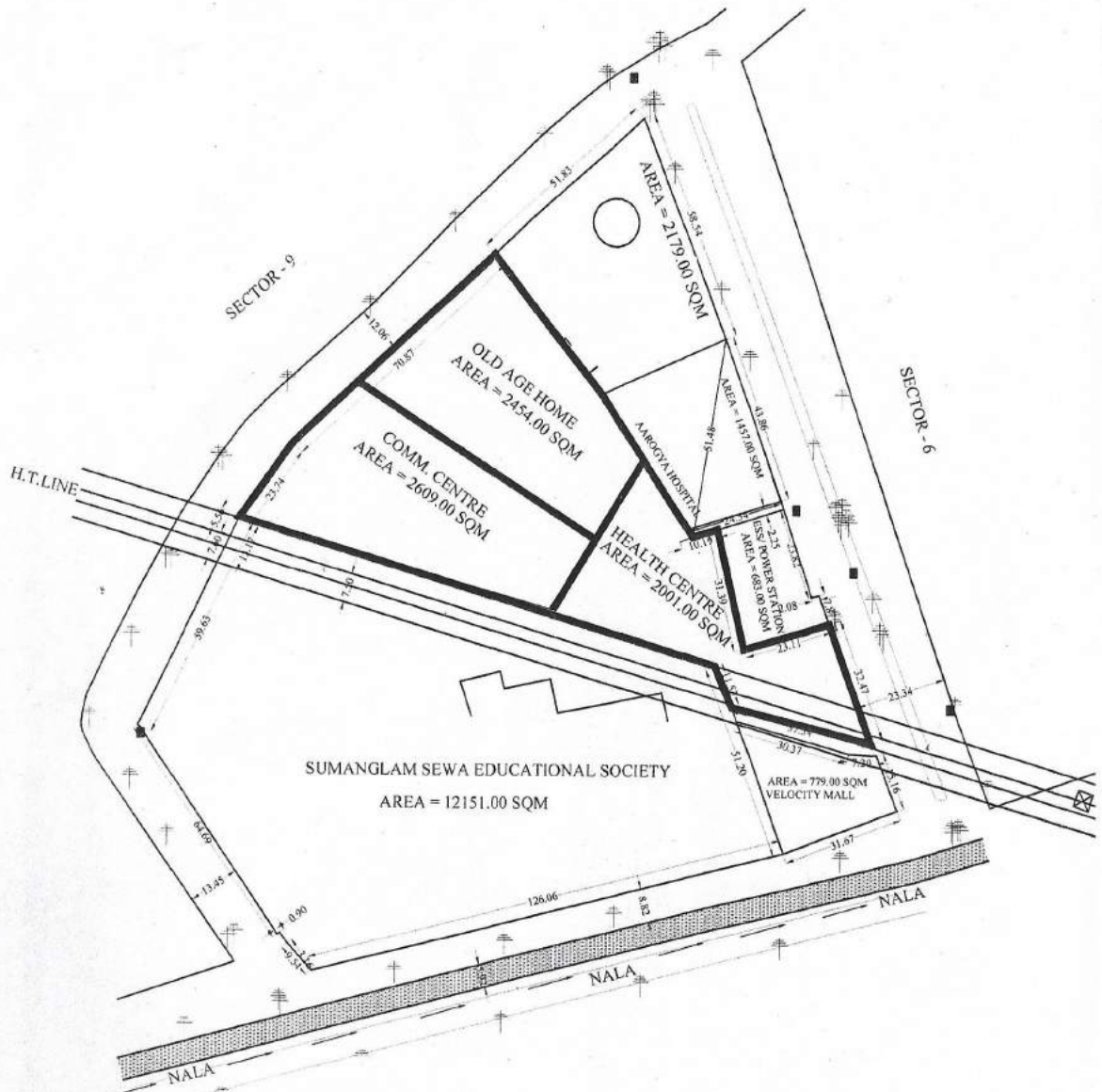
[Signature]
T.D

[Signature]
C.A.P

[Signature]
SECRETARY

[Signature]

PROPOSED PART LAYOUT PLAN AT SECTOR VI VAISHALI :



 D/MAN
 J.E.
 A.E.
 E.E.
 T.P.
 C.A.T.P.